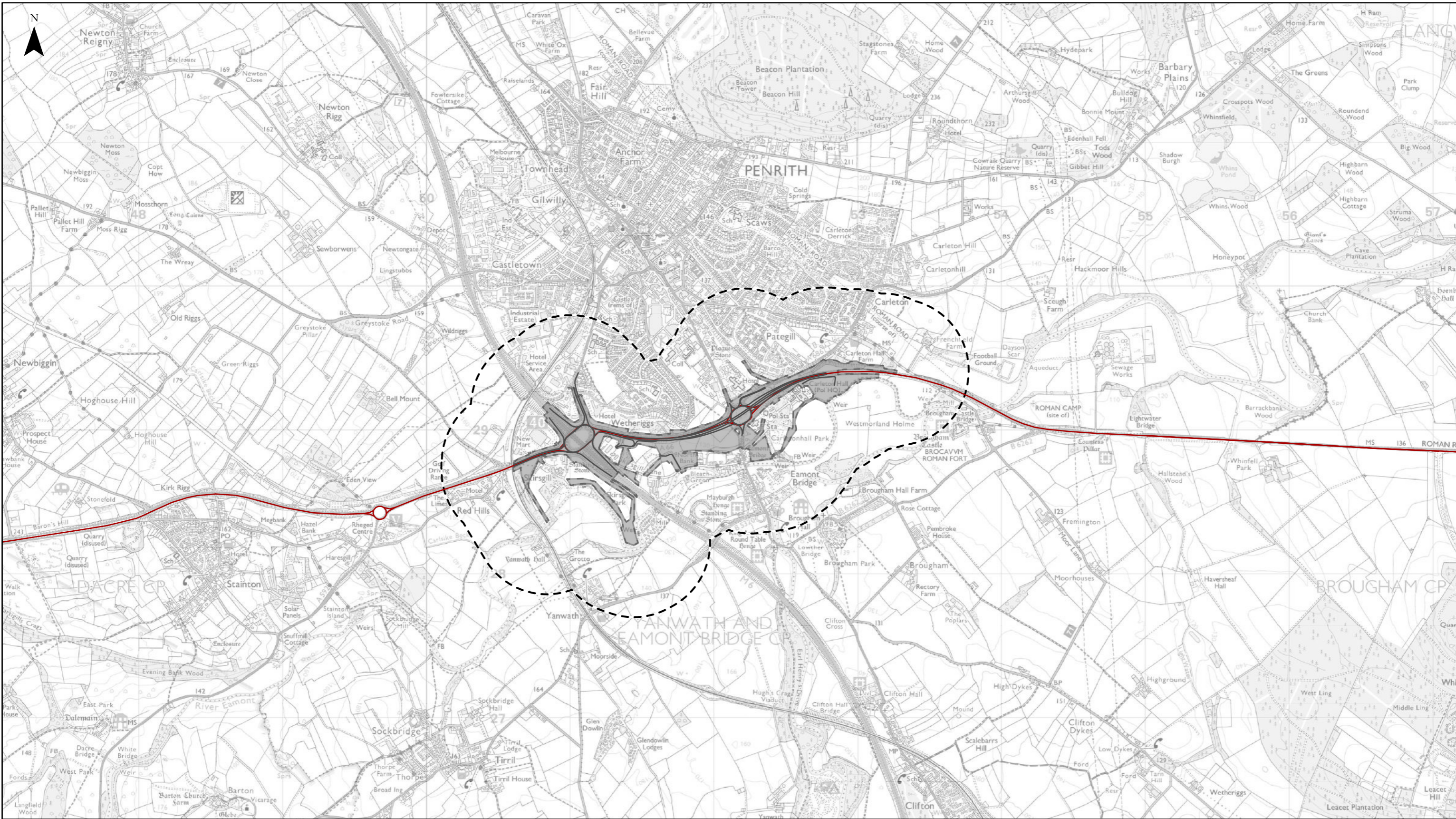


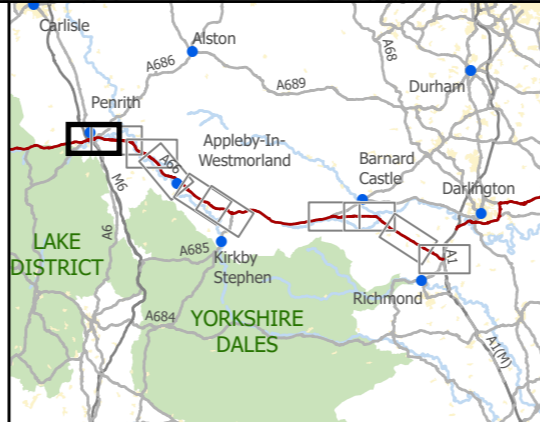
A66 Northern Trans-Pennine

Figures - 13. Population and Human Health

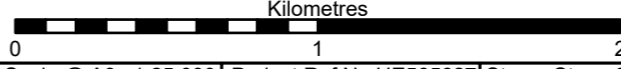


- Scheme Centreline
- Black Alternative
- Blue Alternative
- Orange Alternative
- Red Alternative
- Existing A66
- Study Area 500m

- Proposed Draft DCO Boundary for the Purpose of Consultation**
- Scheme
 - Black Alternative
 - Blue Alternative
 - Orange Alternative
 - Red Alternative



P01	First Issue				
	MMAT	PKEL	LHAN	LWAL	KWHA
Revision	Created	Checked	Reviewed	Approved	Authorised
	30/07/21	30/07/21	01/01/20	01/01/20	01/01/20



Scale @ A3: 1:25,000 | Project Ref No HE565627 | Stage: Stage 3
 © Crown copyright and database right (2021). All rights reserved. OS 100030649.
 Contains public sector information licensed under the Open Government Licence v3.0.

Project Name
A66 Northern Trans-Pennine

Map Title
Figure 13.1

Population and Health Study Area

Sheet 1 of 10
M6 Junction 40 to Kemplay Bank

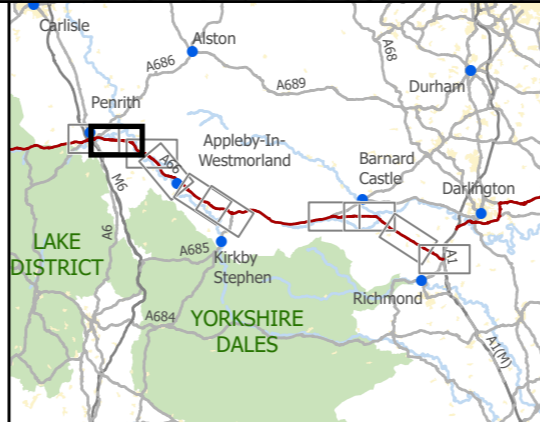
Map Number	Project	Originator	Volume
HE565627	-	AMY	- EGN
S00	-	MP - LP	- 010001
Location	Type	Role	Number



Suitability	Suitability Description	Revision
S4	FIT FOR STAGE APPROVAL	P01



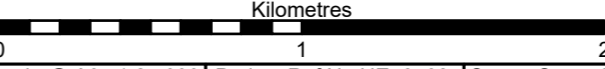
- Scheme Centreline
- Black Alternative
- Blue Alternative
- Orange Alternative
- Red Alternative
- Existing A66
- - - Study Area 500m

- Proposed Draft DCO Boundary for the Purpose of Consultation**
- Scheme
 - Black Alternative
 - Blue Alternative
 - Orange Alternative
 - Red Alternative



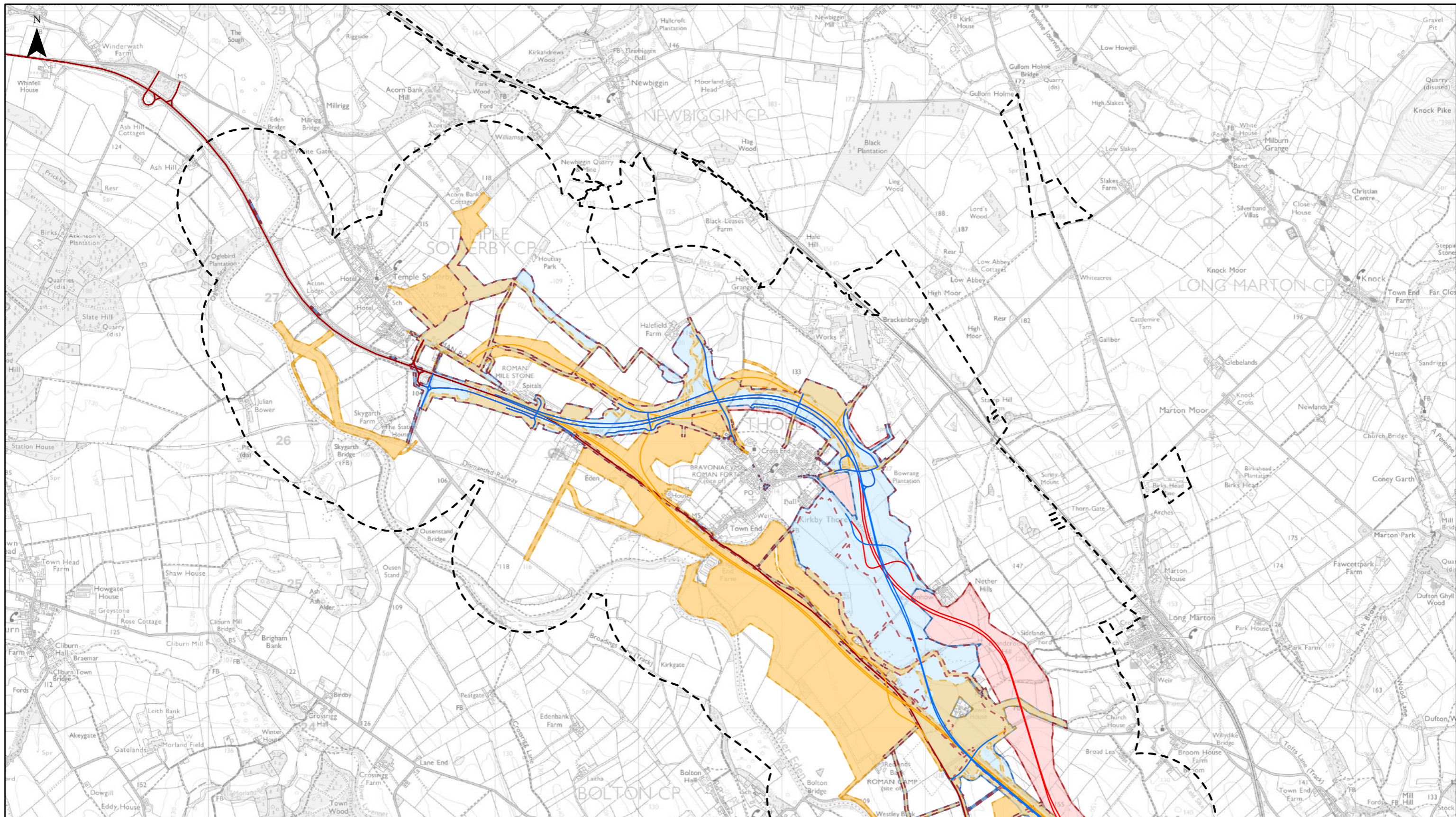
P01	First Issue				
	MMAT	PKEL	LHAN	LWAL	KWHA
	30/07/21	30/07/21	01/01/20	01/01/20	01/01/20
Revision	Created	Checked	Reviewed	Approved	Authorised



0 1 2

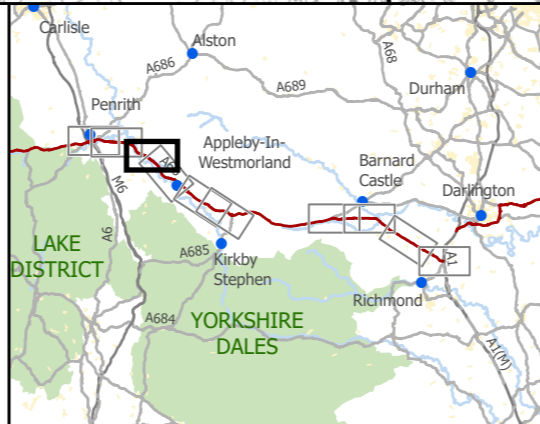
Scale @ A3: 1:25,000 | Project Ref No HE565627 | Stage: Stage 3
 © Crown copyright and database right (2021). All rights reserved. OS 100030649.
 Contains public sector information licensed under the Open Government Licence v3.0.



Project Name A66 Northern Trans-Pennine			
Map Title Figure 13.1			
Population and Health Study Area			
Sheet 2 of 10			
Penrith to Temple Sowerby			
Map Number	Project	Originator	Volume
HE565627	-	AMY	- EGN
S00		- MP - LP - 010002	
Location		Type	Role
S4		FIT FOR STAGE APPROVAL	
Suitability Description			Revision
S4			P01



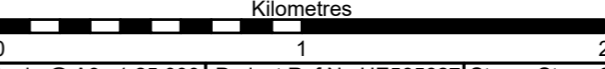
- Scheme Centreline
- Black Alternative
- Blue Alternative
- Orange Alternative
- Red Alternative
- Existing A66
- - - Study Area 500m

- Proposed Draft DCO Boundary for the Purpose of Consultation**
- Scheme
 - Black Alternative
 - Blue Alternative
 - Orange Alternative
 - Red Alternative



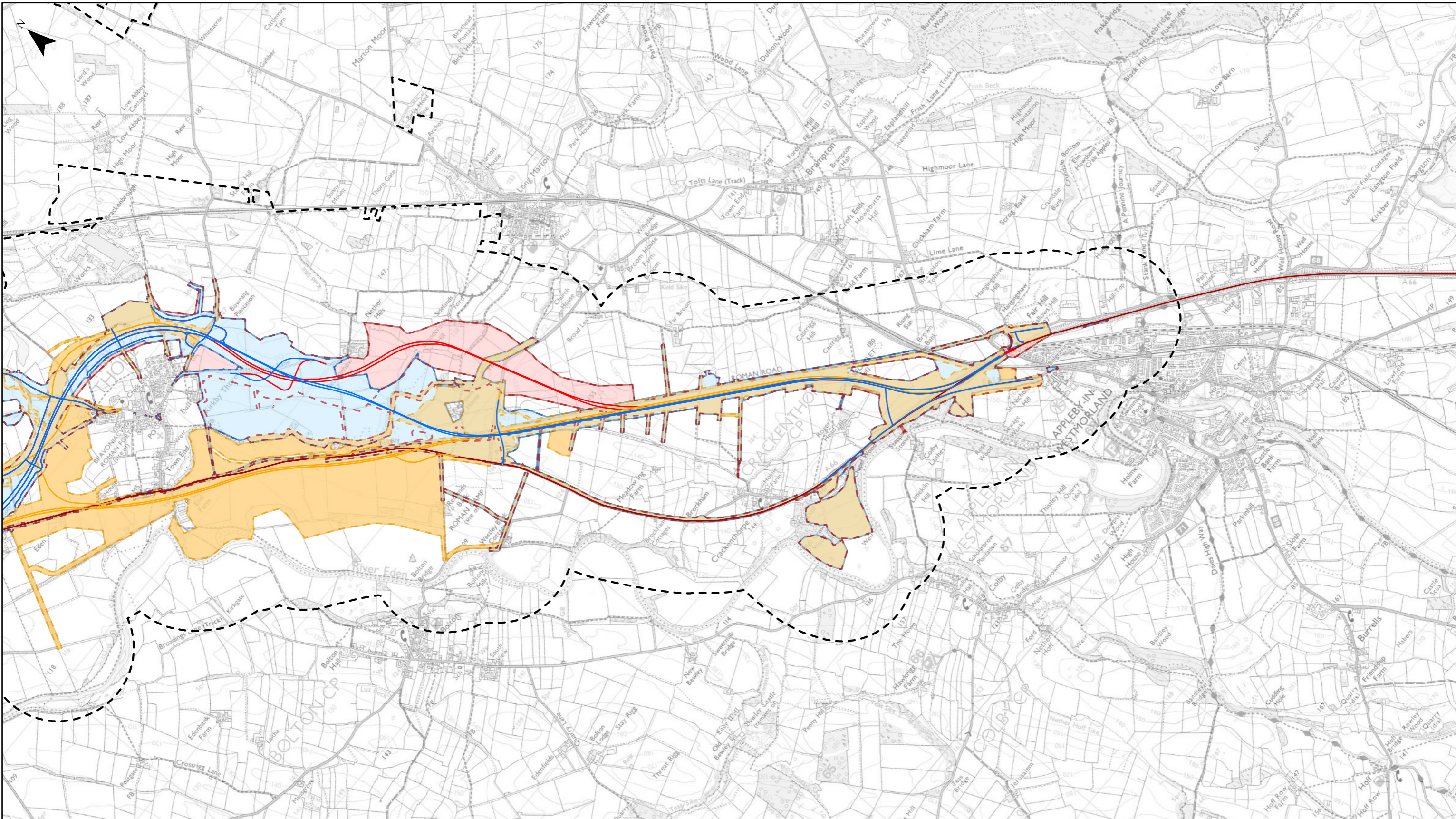
P01	First Issue				
	MMAT	PKEL	LHAN	LWAL	KWHA
	30/07/21	30/07/21	01/01/20	01/01/20	01/01/20
Revision	Created	Checked	Reviewed	Approved	Authorised



0 1 2 Kilometres

Scale @ A3: 1:25,000 | Project Ref No HE565627 | Stage: Stage 3
 © Crown copyright and database right (2021). All rights reserved. OS 100030649.
 Contains public sector information licensed under the Open Government Licence v3.0.

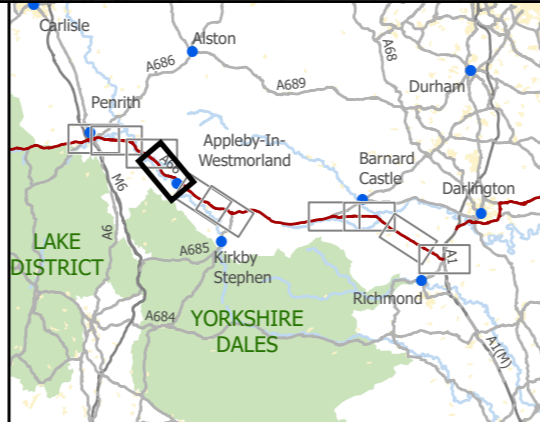
Project Name A66 Northern Trans-Pennine			
Map Title Figure 13.1			
Population and Health Study Area			
Sheet 3 of 10			
Temple Sowerby to Appleby			
Map Number	Project	Originator	Volume
HE565627	-	AMY	- EGN
S00		-	MP - LP - 010003
Location		Type	Role
S4		FIT FOR STAGE APPROVAL	Number
			P01





- Scheme Centreline
- Black Alternative
- Blue Alternative
- Orange Alternative
- Red Alternative
- Existing A66
- - - Study Area 500m

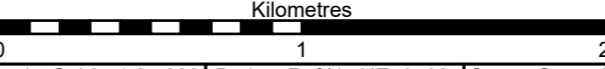
Proposed Draft DCO Boundary for the Purpose of Consultation

- Scheme
- Black Alternative
- Blue Alternative
- Orange Alternative
- Red Alternative



P01	First Issue				
	MMAT	PKEL	LHAN	LWAL	KHWA
	30/07/21	30/07/21	01/01/20	01/01/20	01/01/20
Revision	Created	Checked	Reviewed	Approved	Authorised



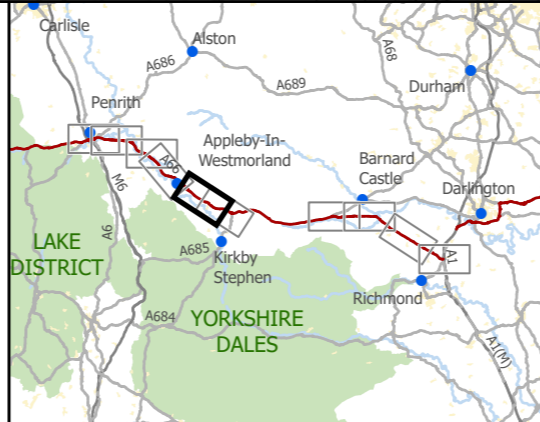
Scale @ A3: 1:25,000 | Project Ref No HE565627 | Stage: Stage 3
 © Crown copyright and database right (2021). All rights reserved. OS 100030649.
 Contains public sector information licensed under the Open Government Licence v3.0.



Project Name A66 Northern Trans-Pennine			
Map Title Figure 13.1			
Population and Health Study Area			
Sheet 4 of 10			
Temple Sowerby to Appley			
Map Number	Project	Originator	Volume
HE565627	S00	AMY	EGN
Location	Type	Role	Number
S4	FIT FOR STAGE APPROVAL	MP - LP	010004
Suitability	Suitability Description	Revision	
S4	FIT FOR STAGE APPROVAL	P01	



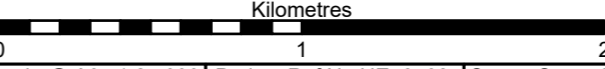
- Scheme Centrelines
- Black Alternative
- Blue Alternative
- Orange Alternative
- Red Alternative
- Existing A66
- - - Study Area 500m

- Proposed Draft DCO Boundary for the Purpose of Consultation**
- Scheme
 - Black Alternative
 - Blue Alternative
 - Orange Alternative
 - Red Alternative



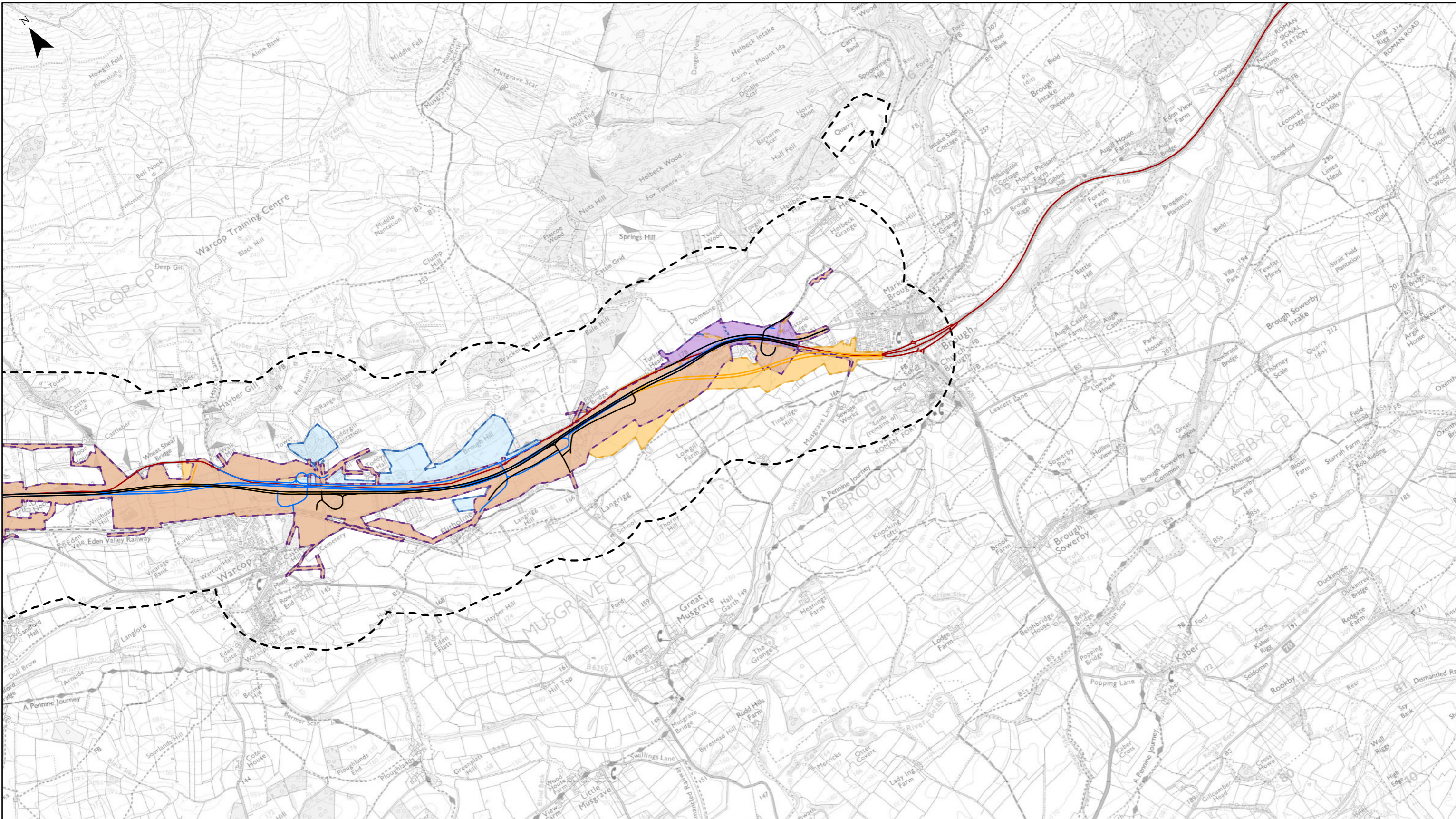



P01	First Issue				
	MMAT	PKEL	LHAN	LWAL	KWHA
	30/07/21	30/07/21	01/01/20	01/01/20	01/01/20
Revision	Created	Checked	Reviewed	Approved	Authorised



Scale @ A3: 1:25,000 | Project Ref No HE565627 | Stage: Stage 3
 © Crown copyright and database right (2021). All rights reserved. OS 100030649.
 Contains public sector information licensed under the Open Government Licence v3.0.

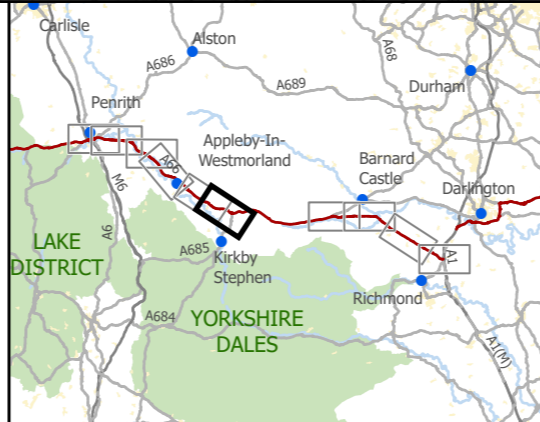
Project Name A66 Northern Trans-Pennine			
Map Title Figure 13.1			
Population and Health Study Area			
Sheet 5 of 10			
Appleby to Brough			
Map Number	Project	Originator	Volume
HE565627	-	AMY	- EGN
Scale @ A3: 1:25,000		Location	
S00		MP - LP - 010005	
Suitability	Suitability Description		Revision
S4	FIT FOR STAGE APPROVAL		P01





- Scheme Centreline
- Black Alternative
- Blue Alternative
- Orange Alternative
- Red Alternative
- Existing A66
- - - Study Area 500m

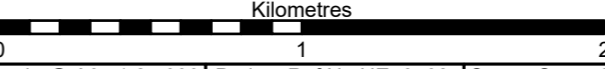
Proposed Draft DCO Boundary for the Purpose of Consultation

- Scheme
- Black Alternative
- Blue Alternative
- Orange Alternative
- Red Alternative



P01	First Issue				
	MMAT	PKEL	LHAN	LWAL	KWHA
	30/07/21	30/07/21	01/01/20	01/01/20	01/01/20
Revision	Created	Checked	Reviewed	Approved	Authorised



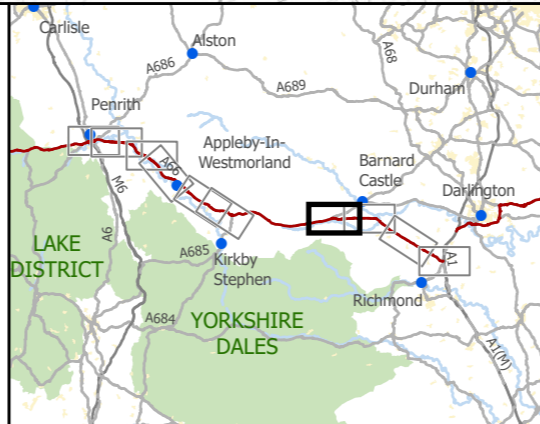
Scale @ A3: 1:25,000 | Project Ref No HE565627 | Stage: Stage 3
 © Crown copyright and database right (2021). All rights reserved. OS 100030649.
 Contains public sector information licensed under the Open Government Licence v3.0.



Project Name A66 Northern Trans-Pennine			
Map Title Figure 13.1			
Population and Health Study Area			
Sheet 6 of 10			
Appleby to Brough			
Map Number	Project	Originator	Volume
HE565627	-	AMY	- EGN
S00		MP - LP - 010006	
Location		Type	Role
S4		FIT FOR STAGE APPROVAL	
Suitability	Suitability Description		Revision
S4	FIT FOR STAGE APPROVAL		P01



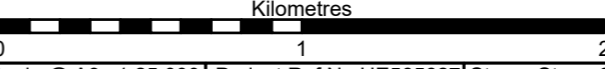
- Scheme Centreline
- Black Alternative
- Blue Alternative
- Orange Alternative
- Red Alternative
- Existing A66
- - - Study Area 500m

- Proposed Draft DCO Boundary for the Purpose of Consultation**
- Scheme
 - Black Alternative
 - Blue Alternative
 - Orange Alternative
 - Red Alternative



P01	First Issue				
	MMAT	PKEL	LHAN	LWAL	KWHA
	30/07/21	30/07/21	01/01/20	01/01/20	01/01/20
Revision	Created	Checked	Reviewed	Approved	Authorised



0 1 2 Kilometres

Scale @ A3: 1:25,000 | Project Ref No HE565627 | Stage: Stage 3
 © Crown copyright and database right (2021). All rights reserved. OS 100030649.
 Contains public sector information licensed under the Open Government Licence v3.0.

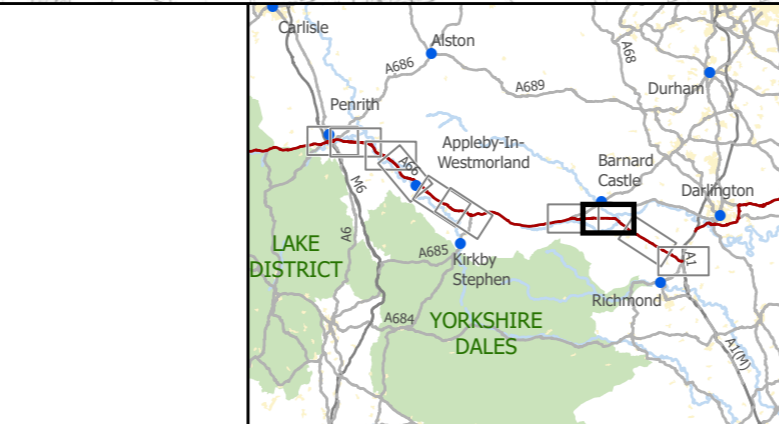
Project Name A66 Northern Trans-Pennine			
Map Title Figure 13.1			
Population and Health Study Area			
Sheet 7 of 10			
Bowes Bypass			
Map Number	Project	Originator	Volume
HE565627	-	AMY	- EGN
Location		Type	Role
S00		-	MP - LP - 010007
Suitability	Suitability Description		Revision
S4	FIT FOR STAGE APPROVAL		P01



- Scheme Centrelines
- Black Alternative
- Blue Alternative
- Orange Alternative
- Red Alternative
- Existing A66
- - - Study Area 500m

Proposed Draft DCO Boundary for the Purpose of Consultation

- Scheme
- Black Alternative
- Blue Alternative
- Orange Alternative
- Red Alternative



P01	First Issue				
	MMAT	PKEL	LHAN	LWAL	KWHA
	30/07/21	30/07/21	01/01/20	01/01/20	01/01/20
Revision	Created	Checked	Reviewed	Approved	Authorised

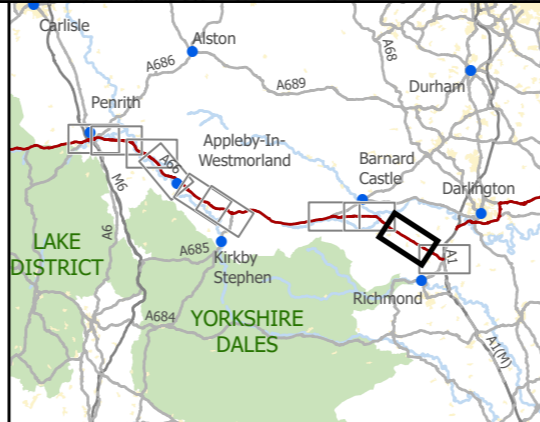
Scale @ A3: 1:25,000 | Project Ref No HE565627 | Stage: Stage 3
 © Crown copyright and database right (2021). All rights reserved. OS 100030649.
 Contains public sector information licensed under the Open Government Licence v3.0.

Project Name A66 Northern Trans-Pennine			
Map Title Figure 13.1			
Population and Health Study Area			
Sheet 8 of 10			
Cross Lanes to Rokeby			
Map Number	Project	Originator	Volume
HE565627	S00	AMY	EGN
Location	Type	Role	Number
S4	FIT FOR STAGE APPROVAL		P01



- Scheme Centreline
- Black Alternative
- Blue Alternative
- Orange Alternative
- Red Alternative
- Existing A66
- Study Area 500m

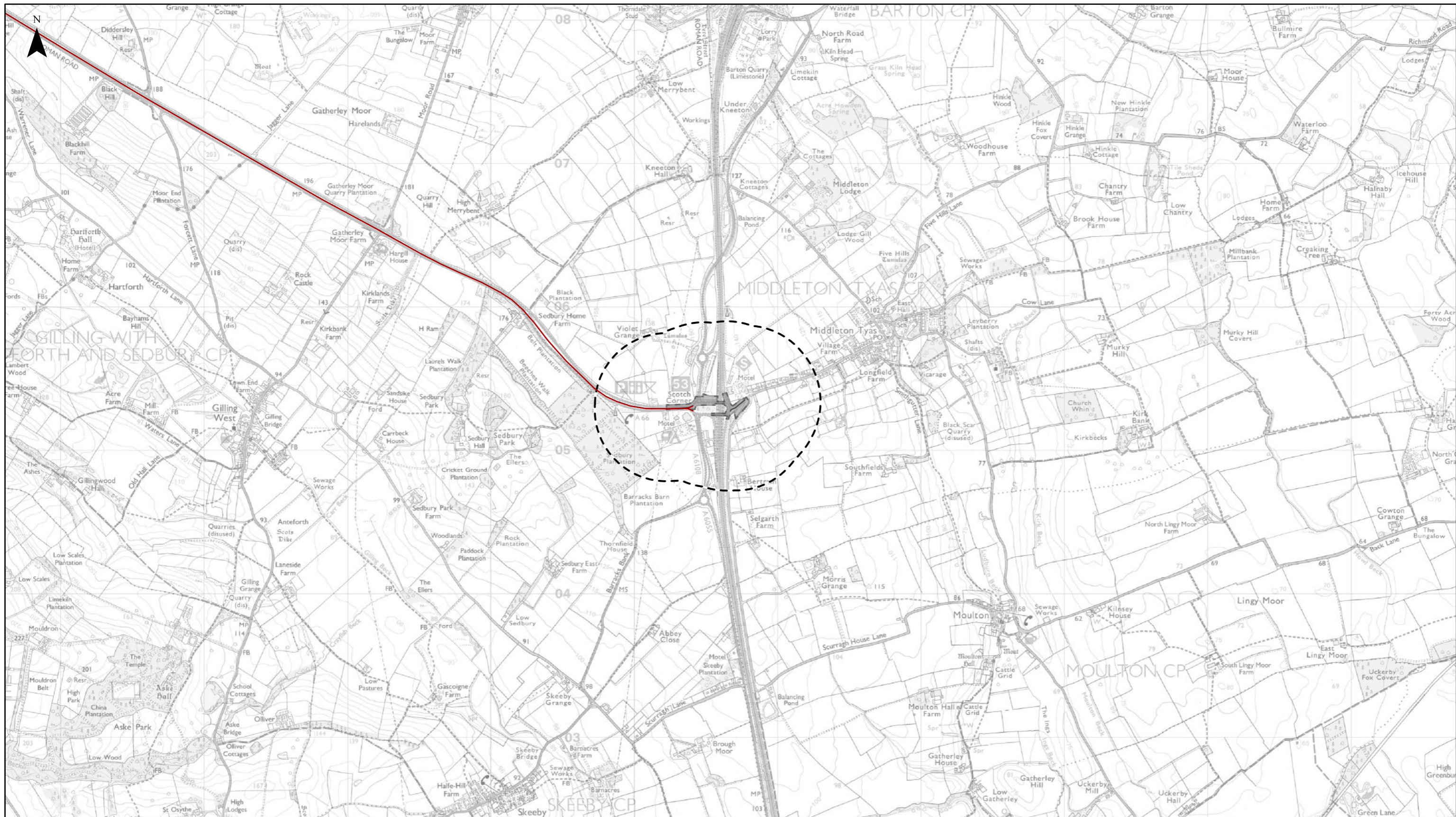
- Proposed Draft DCO Boundary for the Purpose of Consultation**
- Scheme
 - Black Alternative
 - Blue Alternative
 - Orange Alternative
 - Red Alternative



P01	First Issue				
	MMAT	PKEL	LHAN	LWAL	KWAH
	30/07/21	30/07/21	01/01/20	01/01/20	01/01/20
Revision	Created	Checked	Reviewed	Approved	Authorised

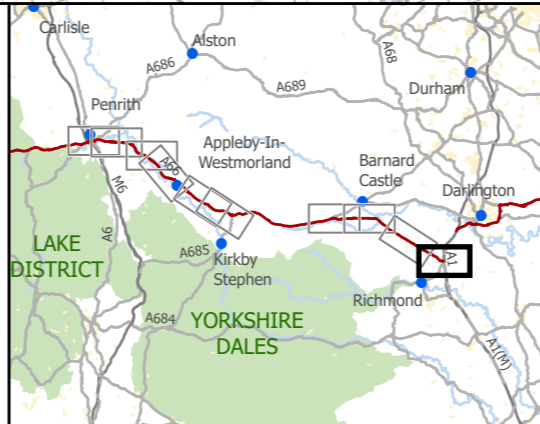
Scale @ A3: 1:25,000 | Project Ref No HE565627 | Stage: Stage 3
 © Crown copyright and database right (2021). All rights reserved. OS 100030649.
 Contains public sector information licensed under the Open Government Licence v3.0.



Project Name A66 Northern Trans-Pennine			
Map Title Figure 13.1			
Population and Health Study Area			
Sheet 9 of 10			
Stephen Bank to Carkin Moor			
Map Number	Project	Originator	Volume
HE565627	-	AMY	- EGN
Location		Type	Role
S00		-	MP - LP - 010009
Suitability	Suitability Description		Revision
S4	FIT FOR STAGE APPROVAL		P01



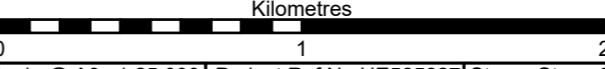
- Scheme Centreline
- Black Alternative
- Blue Alternative
- Orange Alternative
- Red Alternative
- Existing A66
- - - Study Area 500m

- Proposed Draft DCO Boundary for the Purpose of Consultation**
- Scheme
 - Black Alternative
 - Blue Alternative
 - Orange Alternative
 - Red Alternative



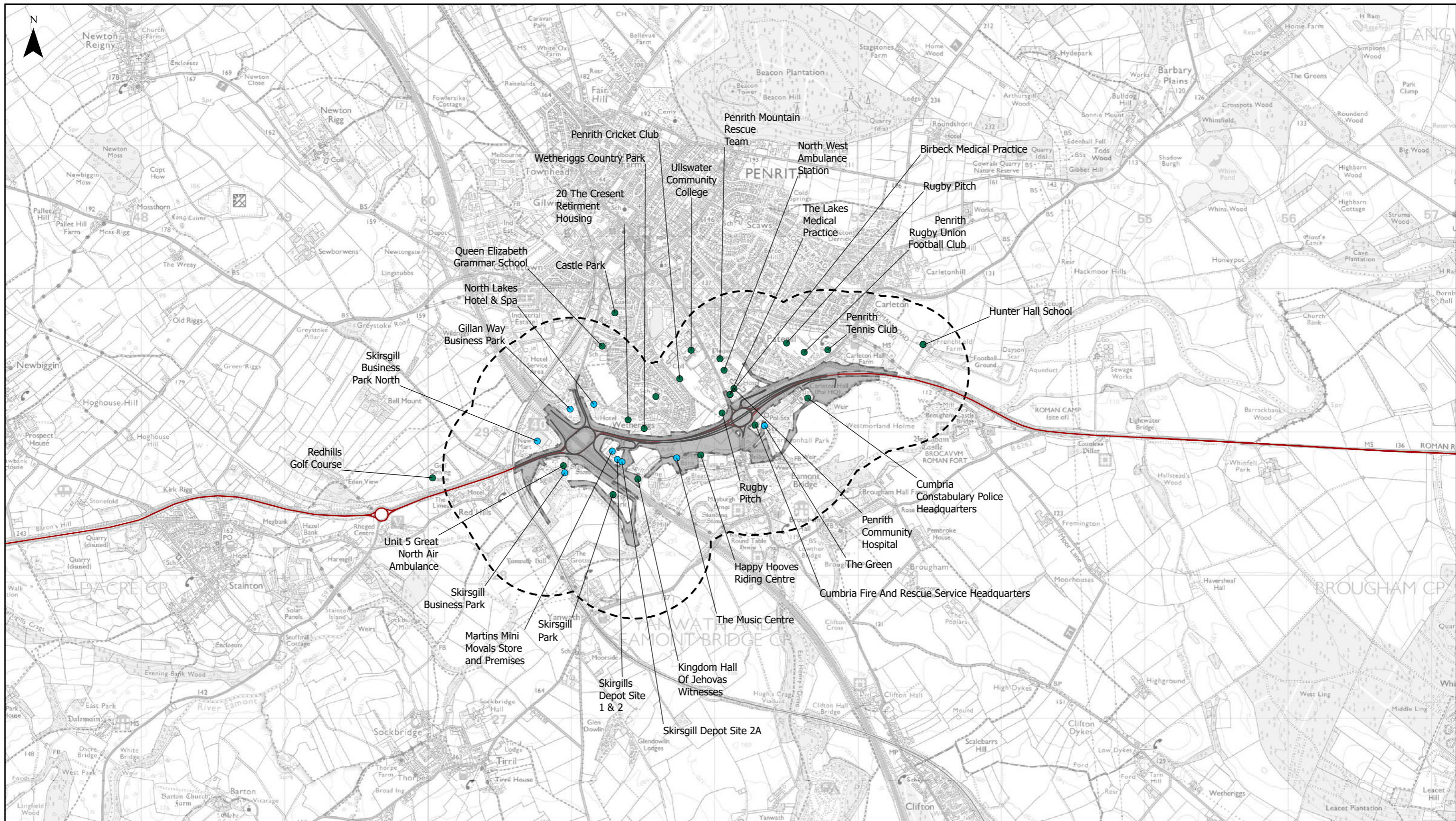



P01	First Issue				
	MMAT	PKEL	LHAN	LWAL	KWHA
	30/07/21	30/07/21	01/01/20	01/01/20	01/01/20
Revision	Created	Checked	Reviewed	Approved	Authorised



Scale @ A3: 1:25,000 | Project Ref No HE565627 | Stage: Stage 3
 © Crown copyright and database right (2021). All rights reserved. OS 100030649.
 Contains public sector information licensed under the Open Government Licence v3.0.

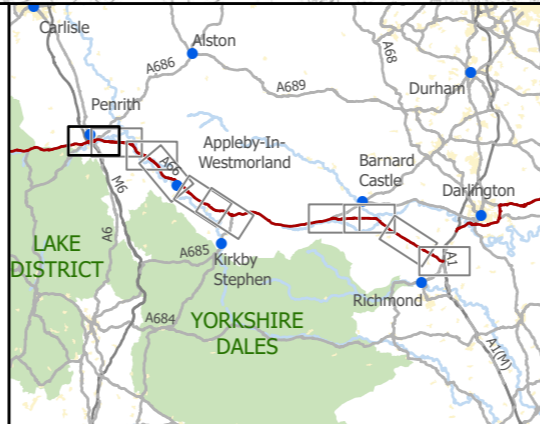
Project Name A66 Northern Trans-Pennine			
Map Title Figure 13.1			
Population and Health Study Area			
Sheet 10 of 10			
A1(M) Junction 53 Scotch Corner			
Map Number	Project	Originator	Volume
HE565627	-	AMY	- EGN
S00		- MP - LP - 010010	
Location		Type	Role Number
Suitability	Suitability Description		Revision
S4	FIT FOR STAGE APPROVAL		P01



— Scheme Centreline
 — Black Alternative
 — Blue Alternative
 — Orange Alternative
 — Red Alternative
 — Existing A66
 [Dashed Box] Study Area 500m

Proposed Draft DCO Boundary for the Purpose of Consultation
 [Grey Box] Scheme
 [Purple Box] Black Alternative
 [Blue Box] Blue Alternative
 [Orange Box] Orange Alternative
 [Red Box] Red Alternative

● Community Receptor
 ● Business Receptor
 ● Business Receptor (Demolished)
 ● Residential / Private Asset
 ● Residential / Private Asset (Demolished)



P01	First Issue	MMAT	PKEL	LHAN	LWAL	KWHA
		30/07/21	30/07/21	01/01/20	01/01/20	01/01/20
Revision	Created	Checked	Reviewed	Approved	Authorised	

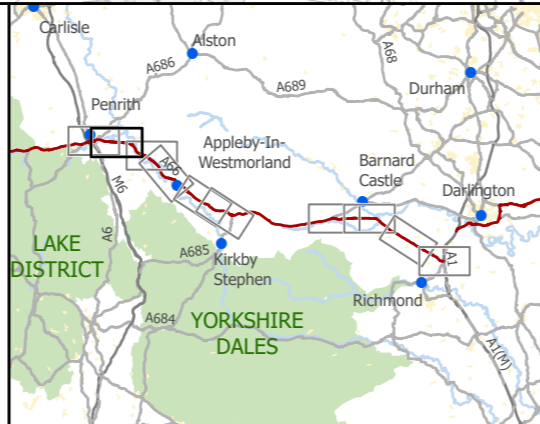
0 ————— 1 ————— 2
 Kilometres

Scale @ A3: 1:25,000 | Project Ref No HE565627 | Stage: Stage 3
 © Crown copyright and database right (2021). All rights reserved. OS 100030649.
 Contains public sector information licensed under the Open Government Licence v3.0.

Project Name A66 Northern Trans-Pennine			
Map Title Figure 13.2			
Residential and Private Assets, Community Facilities, Business and Tourism Receptors			
Sheet 1 of 10			
M6 Junction 40 to Kemplay Bank			
Map Number	Project	Originator	Volume
HE565627	-	AMY	- EGN
S00		- MP - LP - 010011	
Location		Type	Role
S4		FIT FOR STAGE APPROVAL	
Suitability	Suitability Description		Revision
S4	FIT FOR STAGE APPROVAL		P01



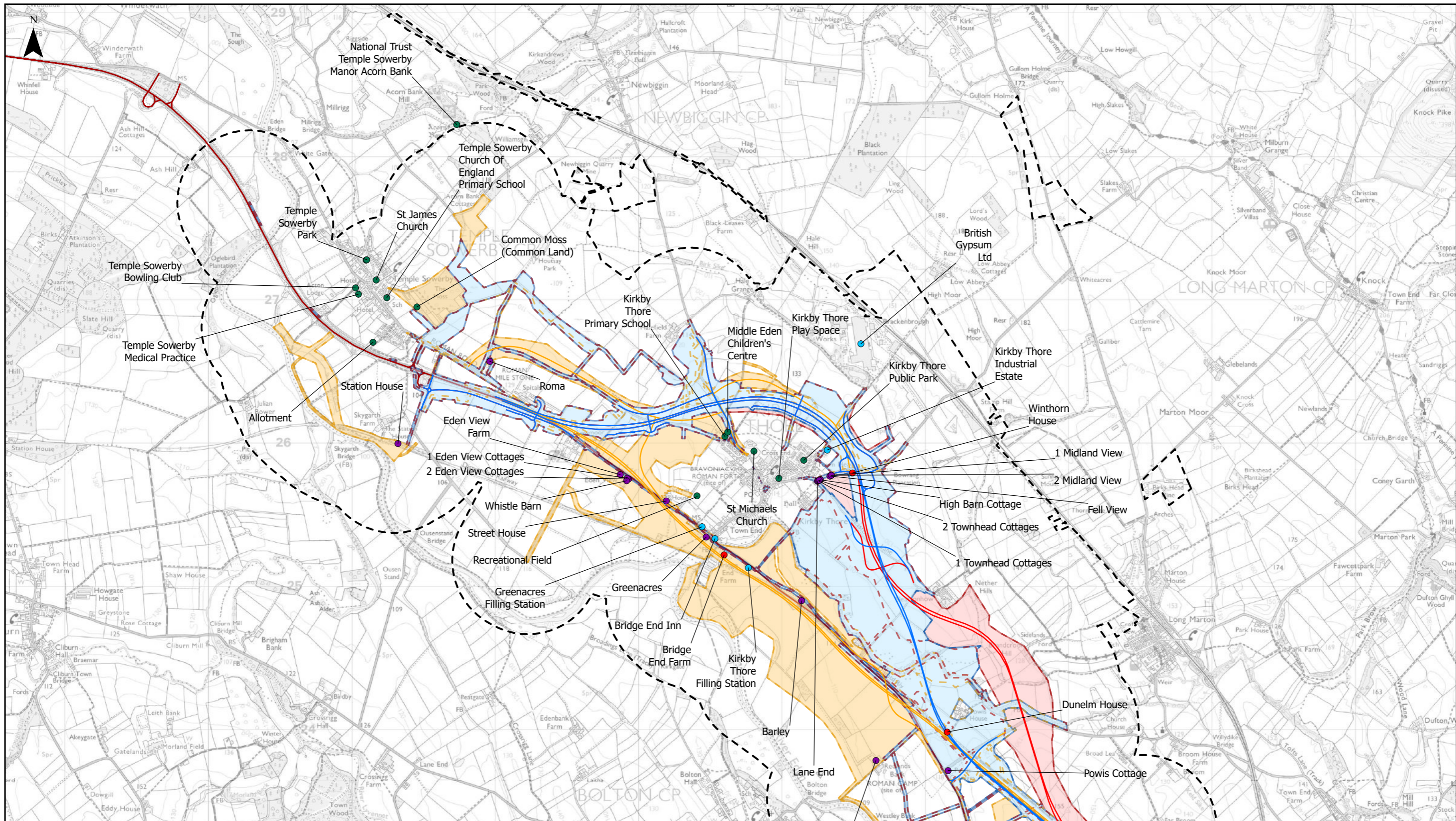
<ul style="list-style-type: none"> — Scheme Centreline — Black Alternative — Blue Alternative — Orange Alternative — Red Alternative — Existing A66 --- Study Area 500m 	<p>Proposed Draft DCO Boundary for the Purpose of Consultation</p> <ul style="list-style-type: none"> ■ Scheme ■ Black Alternative ■ Blue Alternative ■ Orange Alternative ■ Red Alternative 	<ul style="list-style-type: none"> ● Community Receptor ● Business Receptor ● Business Receptor (Demolished) ● Residential / Private Asset ● Residential / Private Asset (Demolished)
--	--	--



P01	First Issue				
	MMAT	PKEL	LHAN	LWAL	KWHA
	30/07/21	30/07/21	01/01/20	01/01/20	01/01/20
Revision	Created	Checked	Reviewed	Approved	Authorised

Scale @ A3: 1:25,000 | Project Ref No HE565627 | Stage: Stage 3
 © Crown copyright and database right (2021). All rights reserved. OS 100030649.
 Contains public sector information licensed under the Open Government Licence v3.0.

Project Name A66 Northern Trans-Pennine			
Map Title Figure 13.2 Residential and Private Assets, Community Facilities, Business and Tourism Receptors			
Sheet 2 of 10 Penrith to Temple Sowerby			
Map Number Project	Originator	Volume	
HE565627	AMY	EGN	
Location		Type	Number
S00		MP - LP	010012
Suitability	Suitability Description		Revision
S4	FIT FOR STAGE APPROVAL		P01



Legend

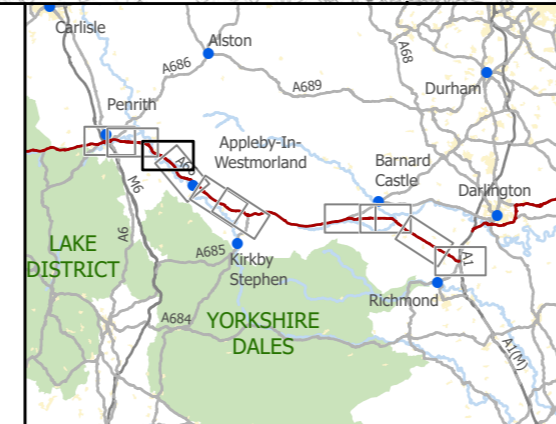
- Scheme Centreline
- Black Alternative
- Blue Alternative
- Orange Alternative
- Red Alternative
- Existing A66
- Study Area 500m

Proposed Draft DCO Boundary for the Purpose of Consultation

- Scheme
- Black Alternative
- Blue Alternative
- Orange Alternative
- Red Alternative

Receptor Legend

- Community Receptor
- Business Receptor
- Business Receptor (Demolished)
- Residential / Private Asset
- Residential / Private Asset (Demolished)



highways england **A66 NTP Integrated Project Team**

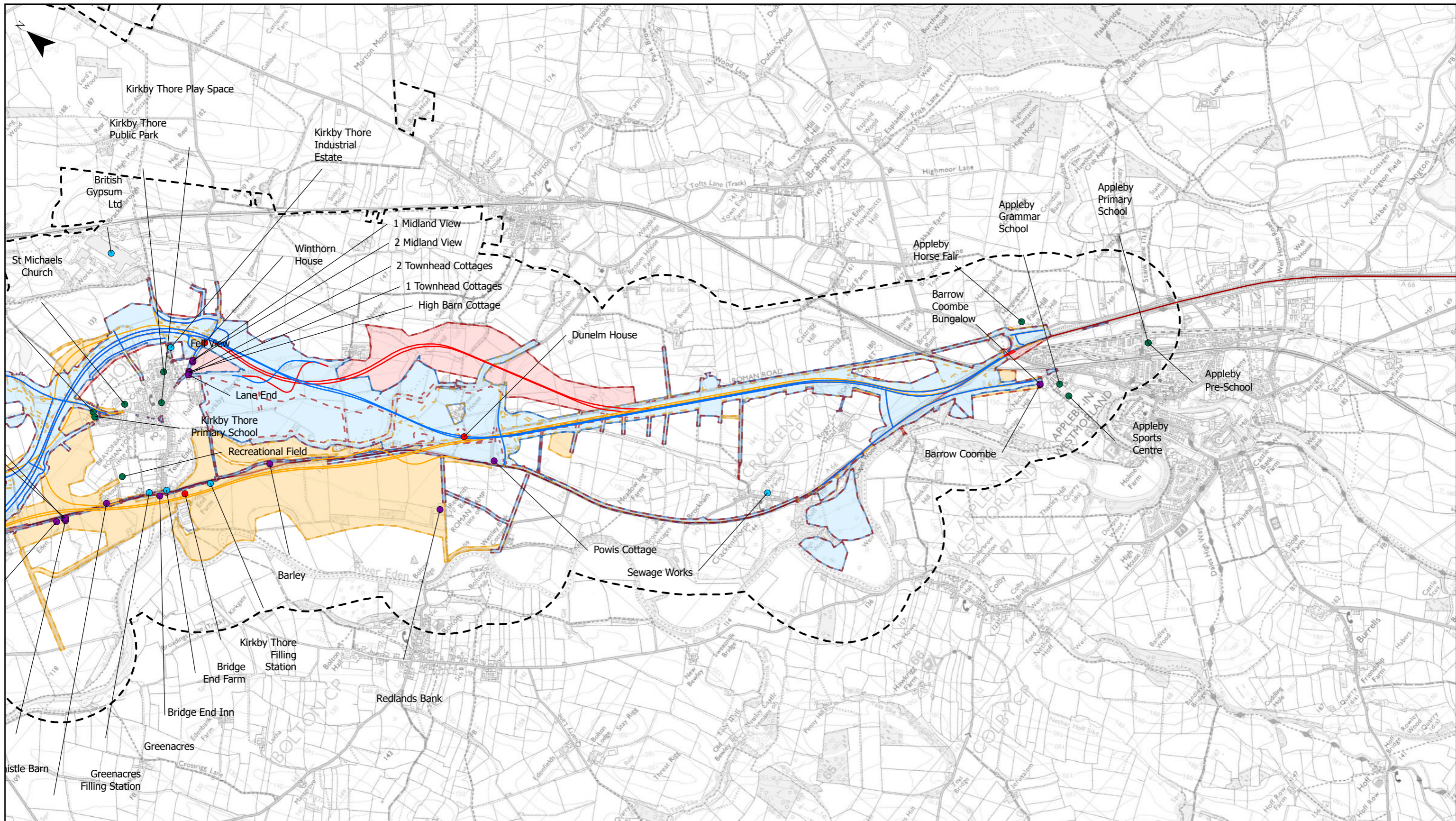
P01	First Issue				
	MMAT	PKEL	LHAN	LWAL	KWHA
	30/07/21	30/07/21	01/01/20	01/01/20	01/01/20
Revision	Created	Checked	Reviewed	Approved	Authorised

Scale @ A3: 1:25,000 | Project Ref No HE565627 | Stage: Stage 3
 © Crown copyright and database right (2021). All rights reserved. OS 100030649.
 Contains public sector information licensed under the Open Government Licence v3.0.

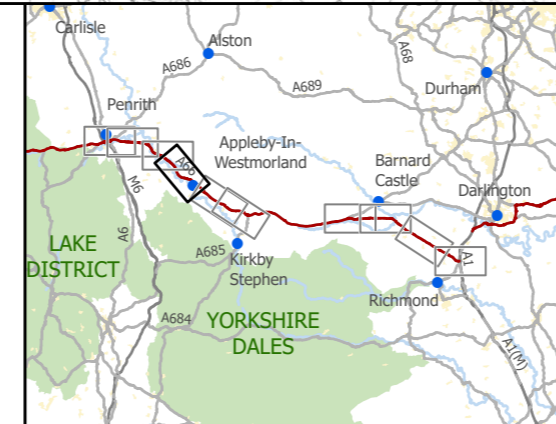
Project Name
A66 Northern Trans-Pennine

Map Title
Figure 13.2
Residential and Private Assets, Community Facilities, Business and Tourism Receptors
Sheet 3 of 10
Temple Sowerby to Appleby

Map Number	Project	Originator	Volume
HE565627	-	AMY	- EGN
S00	-	MP - LP	- 010013
Location	Type	Role	Number
Suitability S4	FIT FOR STAGE APPROVAL		Revision P01



<ul style="list-style-type: none"> — Scheme Centreline — Black Alternative — Blue Alternative — Orange Alternative — Red Alternative — Existing A66 - - - Study Area 500m 	<p>Proposed Draft DCO Boundary for the Purpose of Consultation</p> <ul style="list-style-type: none"> ■ Scheme ■ Black Alternative ■ Blue Alternative ■ Orange Alternative ■ Red Alternative 	<ul style="list-style-type: none"> ● Community Receptor ● Business Receptor ● Business Receptor (Demolished) ● Residential / Private Asset ● Residential / Private Asset (Demolished)
--	--	--



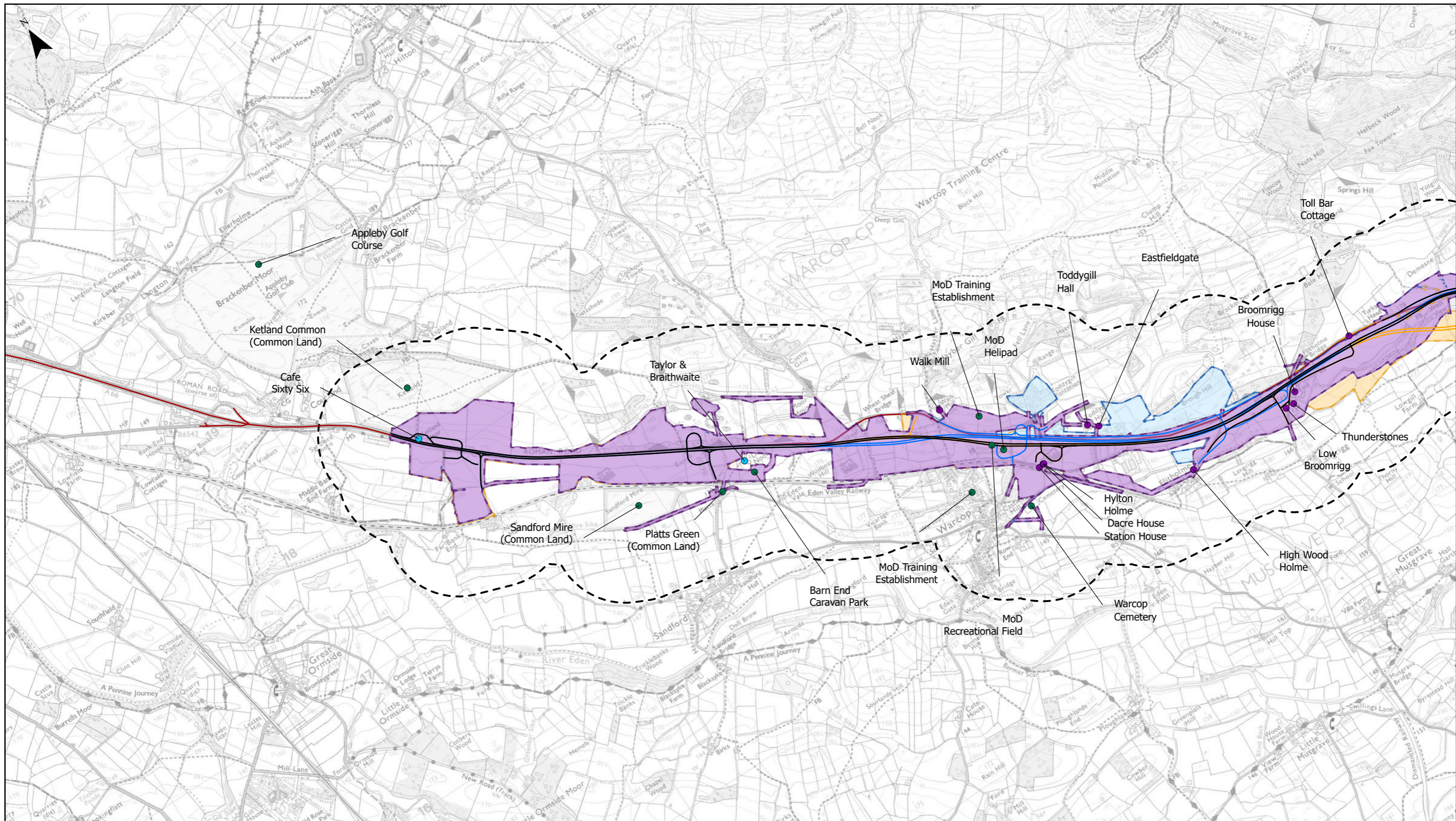
P01	First Issue				
	MMAT	PKEL	LHAN	LWAL	KHWA
	30/07/21	30/07/21	01/01/20	01/01/20	01/01/20
Revision	Created	Checked	Reviewed	Approved	Authorised

Kilometres

Scale @ A3: 1:25,000 | Project Ref No HE565627 | Stage: Stage 3

© Crown copyright and database right (2021). All rights reserved. OS 100030649. Contains public sector information licensed under the Open Government Licence v3.0.

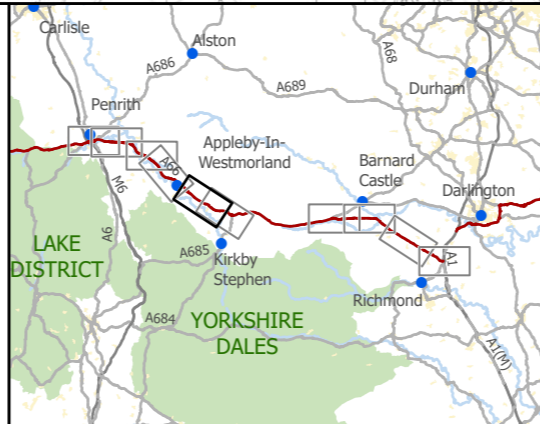
Project Name A66 Northern Trans-Pennine			
Map Title Figure 13.2 Residential and Private Assets, Community Facilities, Business and Tourism Receptors			
Sheet 4 of 10 Temple Sowerby to Appleby			
Map Number Project	Originator	Volume	
HE565627	AMY	EGN	
S00	-	MP	LP - 010014
Location	Type	Role	Number
Suitability S4	Suitability Description FIT FOR STAGE APPROVAL		Revision P01



- Scheme Centreline
- Black Alternative
- Blue Alternative
- Orange Alternative
- Red Alternative
- Existing A66
- Study Area 500m

- Proposed Draft DCO Boundary for the Purpose of Consultation**
- Scheme
 - Black Alternative
 - Blue Alternative
 - Orange Alternative
 - Red Alternative

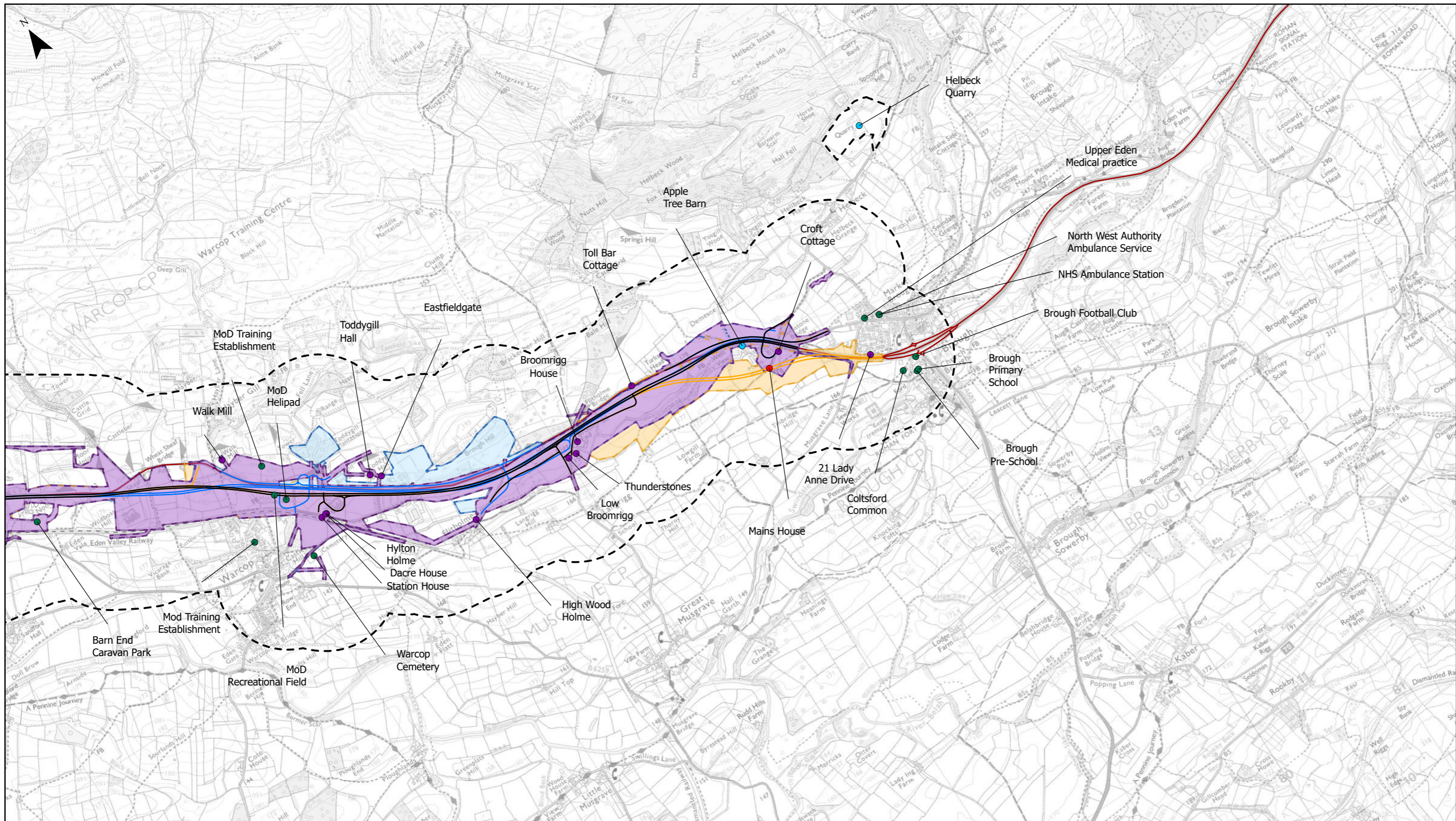
- Community Receptor
- Business Receptor
- Business Receptor (Demolished)
- Residential / Private Asset
- Residential / Private Asset (Demolished)



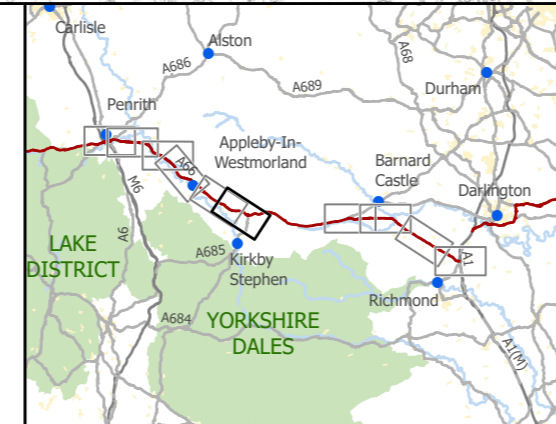
P01	First Issue				
	MMAT	PKEL	LHAN	LWAL	KWHA
	30/07/21	30/07/21	01/01/20	01/01/20	01/01/20
Revision	Created	Checked	Reviewed	Approved	Authorised

Scale @ A3: 1:25,000 | Project Ref No HE565627 | Stage: Stage 3
 © Crown copyright and database right (2021). All rights reserved. OS 100030649.
 Contains public sector information licensed under the Open Government Licence v3.0.

Project Name A66 Northern Trans-Pennine			
Map Title Figure 13.2 Residential and Private Assets, Community Facilities, Business and Tourism Receptors			
Sheet 5 of 10 Appleby to Brough			
Map Number Project	Originator	Volume	
HE565627	AMY	EGN	
Location		Type	Role
S00		MP	LP
Number		010015	
Suitability	Suitability Description		Revision
S4	FIT FOR STAGE APPROVAL		P01



<ul style="list-style-type: none"> — Scheme Centreline — Black Alternative — Blue Alternative — Orange Alternative — Red Alternative — Existing A66 - - - Study Area 500m 	<p>Proposed Draft DCO Boundary for the Purpose of Consultation</p> <ul style="list-style-type: none"> ■ Scheme ■ Black Alternative ■ Blue Alternative ■ Orange Alternative ■ Red Alternative 	<ul style="list-style-type: none"> ● Community Receptor ● Business Receptor ● Business Receptor (Demolished) ● Residential / Private Asset ● Residential / Private Asset (Demolished)
--	--	--



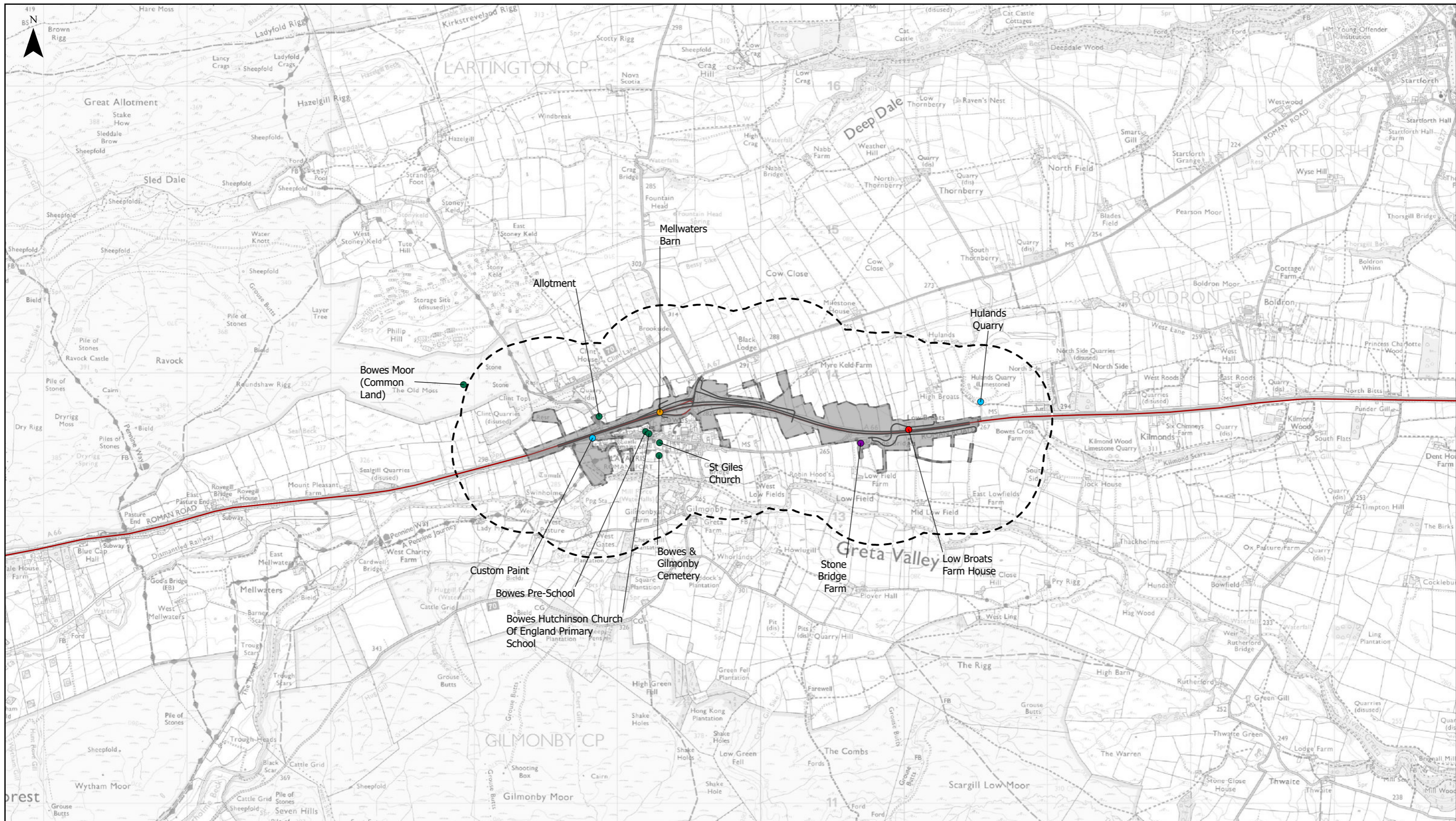
P01	First Issue				
	MMAT	PKEL	LHAN	LWAL	KWHA
	30/07/21	30/07/21	01/01/20	01/01/20	01/01/20
Revision	Created	Checked	Reviewed	Approved	Authorised

Kilometres

Scale @ A3: 1:25,000 | Project Ref No HE565627 | Stage: Stage 3

© Crown copyright and database right (2021). All rights reserved. OS 100030649. Contains public sector information licensed under the Open Government Licence v3.0.

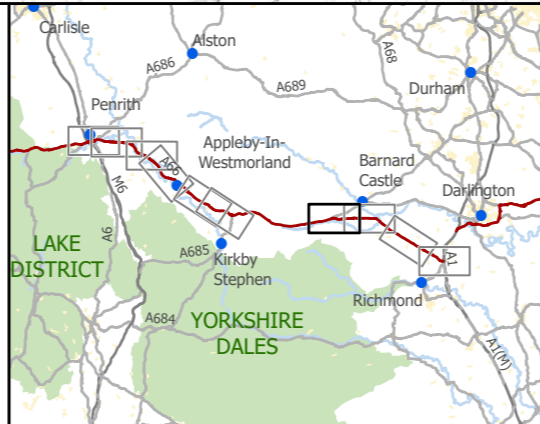
Project Name A66 Northern Trans-Pennine			
Map Title Figure 13.2 Residential and Private Assets, Community Facilities, Business and Tourism Receptors			
Sheet 6 of 10 Appleby to Brough			
Map Number Project	Originator	Volume	
HE565627	AMY	EGN	
S00		MP	LP
Location		Type	Role
S4		Number	
Suitability Description		Revision	
FIT FOR STAGE APPROVAL		P01	



- Scheme Centreline
- Black Alternative
- Blue Alternative
- Orange Alternative
- Red Alternative
- Existing A66
- Study Area 500m

- Proposed Draft DCO Boundary for the Purpose of Consultation**
- Scheme
 - Black Alternative
 - Blue Alternative
 - Orange Alternative
 - Red Alternative

- Community Receptor
- Business Receptor
- Business Receptor (Demolished)
- Residential / Private Asset
- Residential / Private Asset (Demolished)



P01	First Issue				
	MMAT	PKEL	LHAN	LWAL	KWA
	30/07/21	30/07/21	01/01/20	01/01/20	01/01/20
Revision	Created	Checked	Reviewed	Approved	Authorised

Scale @ A3: 1:25,000 | Project Ref No HE565627 | Stage: Stage 3
 © Crown copyright and database right (2021). All rights reserved. OS 100030649.
 Contains public sector information licensed under the Open Government Licence v3.0.

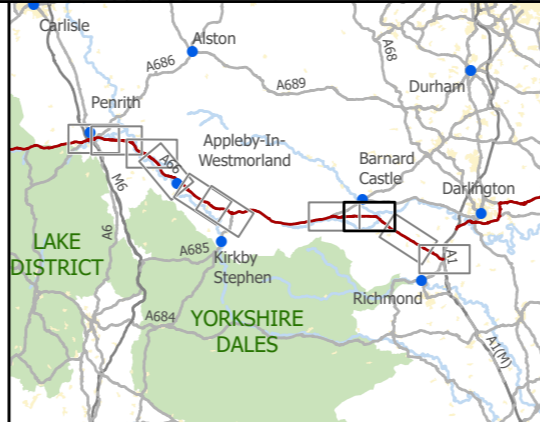
Project Name A66 Northern Trans-Pennine			
Map Title Figure 13.2			
Residential and Private Assets, Community Facilities, Business and Tourism Receptors			
Sheet 7 of 10			
Bowes Bypass			
Map Number	Project	Originator	Volume
HE565627	-	AMY	- EGN
Location		Type	Role
S00		-	MP - LP - 010017
Suitability	Suitability Description		Revision
S4	FIT FOR STAGE APPROVAL		P01



- Scheme Centreline
- Black Alternative
- Blue Alternative
- Orange Alternative
- Red Alternative
- Existing A66
- - - Study Area 500m

- Proposed Draft DCO Boundary for the Purpose of Consultation**
- Scheme
 - Black Alternative
 - Blue Alternative
 - Orange Alternative
 - Red Alternative

- Community Receptor
- Business Receptor
- Business Receptor (Demolished)
- Residential / Private Asset
- Residential / Private Asset (Demolished)



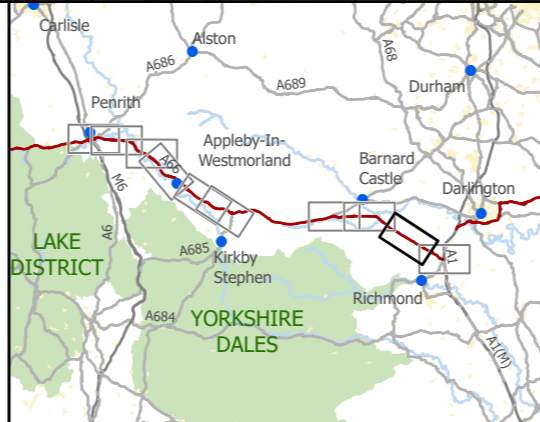
P01	First Issue				
	MMAT	PKEL	LHAN	LWAL	KWHA
	30/07/21	30/07/21	01/01/20	01/01/20	01/01/20
Revision	Created	Checked	Reviewed	Approved	Authorised

Scale @ A3: 1:25,000 | Project Ref No HE565627 | Stage: Stage 3
 © Crown copyright and database right (2021). All rights reserved. OS 100030649.
 Contains public sector information licensed under the Open Government Licence v3.0.

Project Name A66 Northern Trans-Pennine			
Map Title Figure 13.2 Residential and Private Assets, Community Facilities, Business and Tourism Receptors			
Sheet 8 of 10 Cross Lanes to Rokeby			
Map Number Project	Originator	Volume	
HE565627	AMY	EGN	
S00	MP - LP	010018	
Location	Type	Role	Number
Suitability S4	Suitability Description FIT FOR STAGE APPROVAL		Revision P01



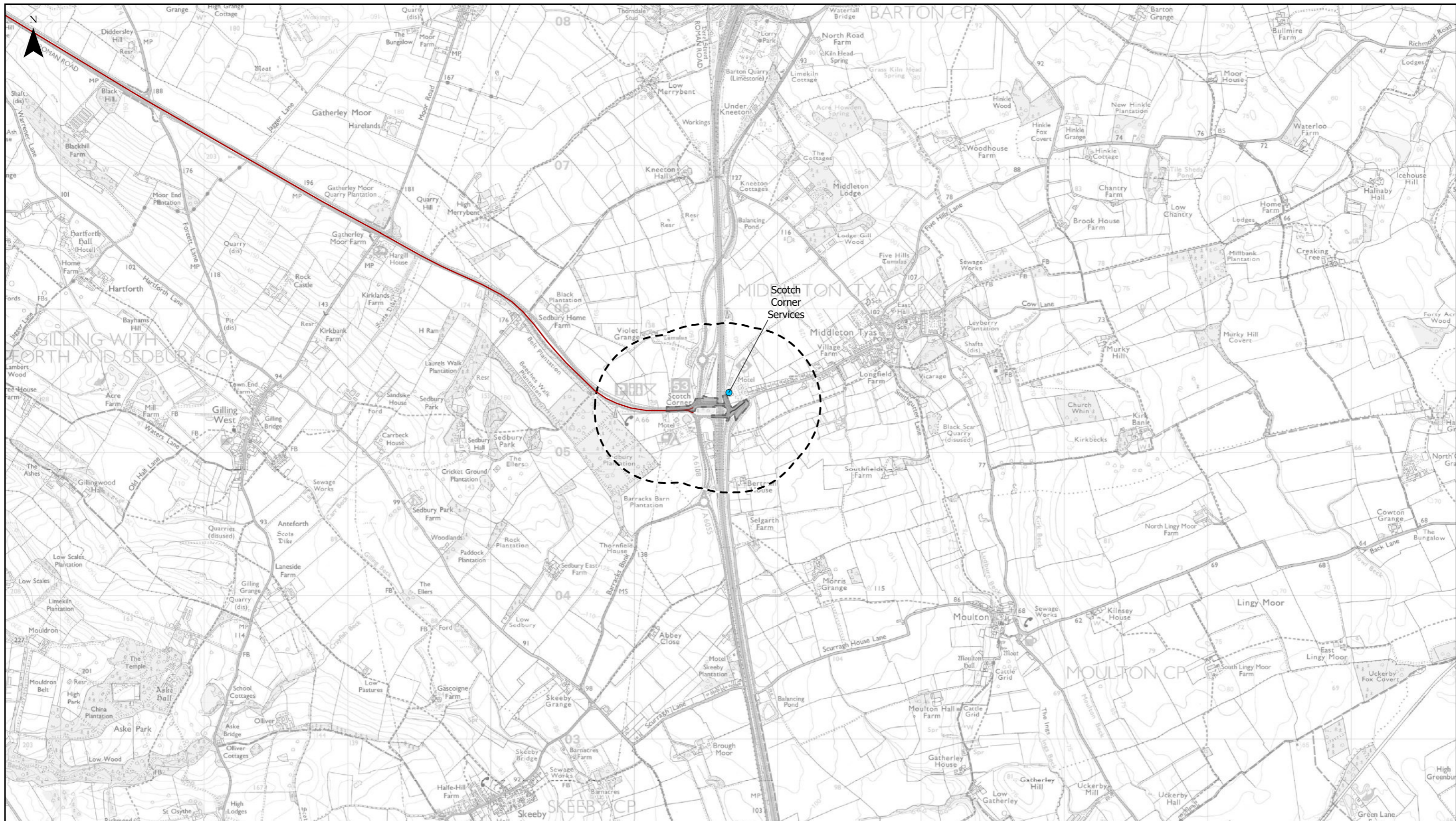
<ul style="list-style-type: none"> — Scheme Centreline — Black Alternative — Blue Alternative — Orange Alternative — Red Alternative — Existing A66 — Study Area 500m 	<p>Proposed Draft DCO Boundary for the Purpose of Consultation</p> <ul style="list-style-type: none"> ■ Scheme ■ Black Alternative ■ Blue Alternative ■ Orange Alternative ■ Red Alternative 	<ul style="list-style-type: none"> ● Community Receptor ● Business Receptor ● Business Receptor (Demolished) ● Residential / Private Asset ● Residential / Private Asset (Demolished)
--	--	--



P01	First Issue				
	MMAT	PKEL	LHAN	LWAL	KWA
	30/07/21	30/07/21	01/01/20	01/01/20	01/01/20
Revision	Created	Checked	Reviewed	Approved	Authorised

Scale @ A3: 1:25,000 | Project Ref No HE565627 | Stage: Stage 3
 © Crown copyright and database right (2021). All rights reserved. OS 100030649.
 Contains public sector information licensed under the Open Government Licence v3.0.

Project Name A66 Northern Trans-Pennine			
Map Title Figure 13.2 Residential and Private Assets, Community Facilities, Business and Tourism Receptors			
Sheet 9 of 10 Stephen Bank to Carkin Moor			
Map Number Project	Originator	Volume	
HE565627	AMY	EGN	
Location S00	Type MP	Role LP	Number 010019
Suitability S4	Suitability Description FIT FOR STAGE APPROVAL		Revision P01



Legend

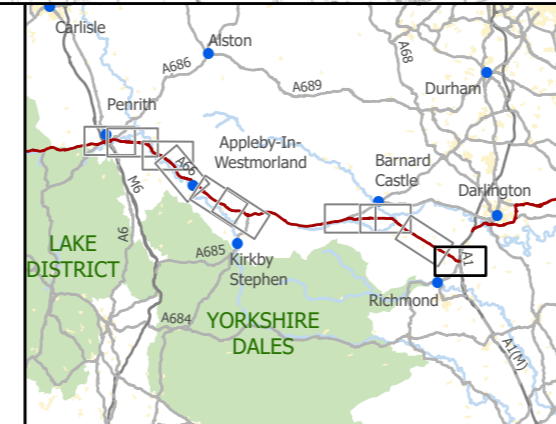
- Scheme Centreline
- Black Alternative
- Blue Alternative
- Orange Alternative
- Red Alternative
- Existing A66
- Study Area 500m

Proposed Draft DCO Boundary for the Purpose of Consultation

- Scheme
- Black Alternative
- Blue Alternative
- Orange Alternative
- Red Alternative

Receptor Legend

- Community Receptor
- Business Receptor
- Business Receptor (Demolished)
- Residential / Private Asset
- Residential / Private Asset (Demolished)



highways england **A66 NTP** Integrated Project Team

P01	First Issue	MMAT	PKEL	LHAN	LWAL	KWHA
		30/07/21	30/07/21	01/01/20	01/01/20	01/01/20
Revision	Created	Checked	Reviewed	Approved	Authorised	

Kilometres

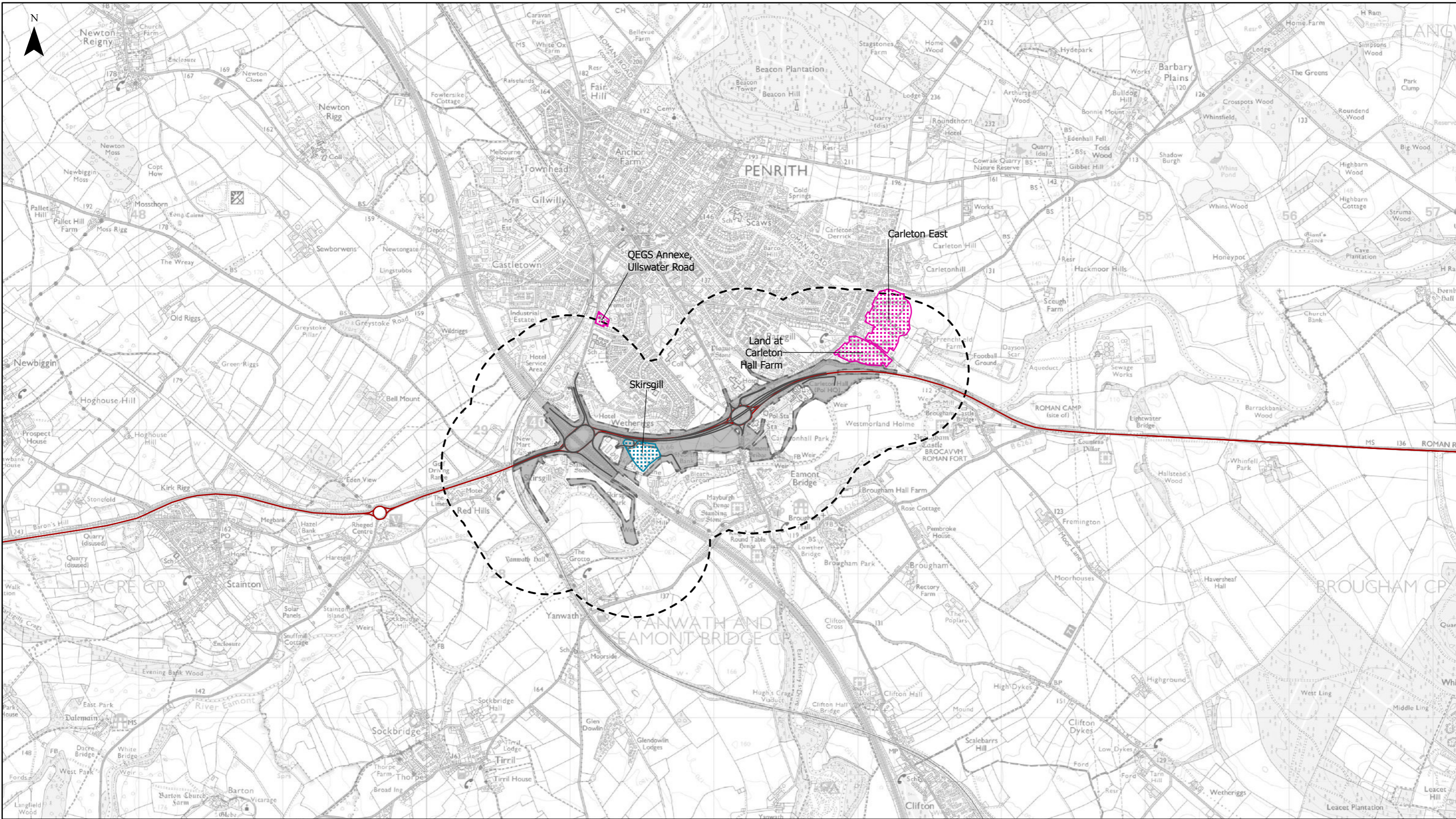
Scale @ A3: 1:25,000 | Project Ref No HE565627 | Stage: Stage 3
 © Crown copyright and database right (2021). All rights reserved. OS 100030649.
 Contains public sector information licensed under the Open Government Licence v3.0.

Project Name
A66 Northern Trans-Pennine

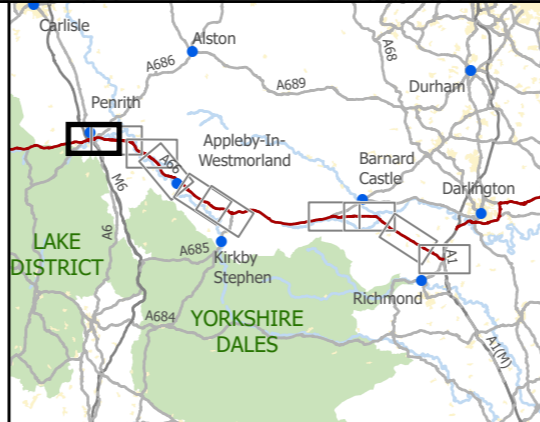
Map Title
Figure 13.2
Residential and Private Assets, Community Facilities, Business and Tourism Receptors

Sheet 10 of 10
A1(M) Junction 53 Scotch Corner

Map Number	Project	Originator	Volume
HE565627	S00	AMY	EGN
Location	Type	Role	Number
S4	FIT FOR STAGE APPROVAL		P01



<ul style="list-style-type: none"> — Scheme Centreline — Black Alternative — Blue Alternative — Orange Alternative — Red Alternative — Existing A66 — Study Area 500m 	<p>Proposed Draft DCO Boundary for the Purpose of Consultation</p> <ul style="list-style-type: none"> — Scheme — Black Alternative — Blue Alternative — Orange Alternative — Red Alternative 	<p>Local Development Plan</p> <ul style="list-style-type: none"> — Employment Allocation — Housing Allocation — Strategic Direction Of Growth Areas
--	--	---



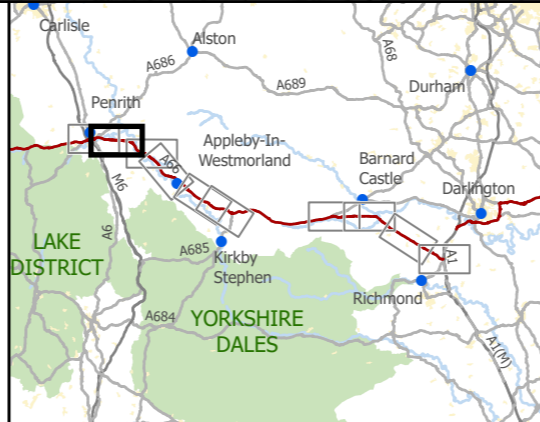
P01	First Issue				
	MMAT	PKEL	LHAN	LWAL	KWA
	30/07/21	30/07/21	01/01/20	01/01/20	01/01/20
Revision	Created	Checked	Reviewed	Approved	Authorised

Scale @ A3: 1:25,000 | Project Ref No HE565627 | Stage: Stage 3
 © Crown copyright and database right (2021). All rights reserved. OS 100030649.
 Contains public sector information licensed under the Open Government Licence v3.0.
 © Durham County Council 2021
 © Eden District Council 2021
 © 2021 Richmondshire District Council

Project Name A66 Northern Trans-Pennine			
Map Title Figure 13.3			
Local Plan and Development Land Allocations			
Sheet 1 of 10			
M6 Junction 40 to Kemplay Bank			
Map Number	Project	Originator	Volume
HE565627	-	AMY	- EGN
S00	-	MP - LP	- 010021
Location	Type	Role	Number
S4	FIT FOR STAGE APPROVAL		P01



<ul style="list-style-type: none"> — Scheme Centreline — Black Alternative — Blue Alternative — Orange Alternative — Red Alternative — Existing A66 — Study Area 500m 	<p>Proposed Draft DCO Boundary for the Purpose of Consultation</p> <ul style="list-style-type: none"> — Scheme — Black Alternative — Blue Alternative — Orange Alternative — Red Alternative 	<p>Local Development Plan</p> <ul style="list-style-type: none"> — Employment Allocation — Housing Allocation — Strategic Direction Of Growth Areas
--	--	---

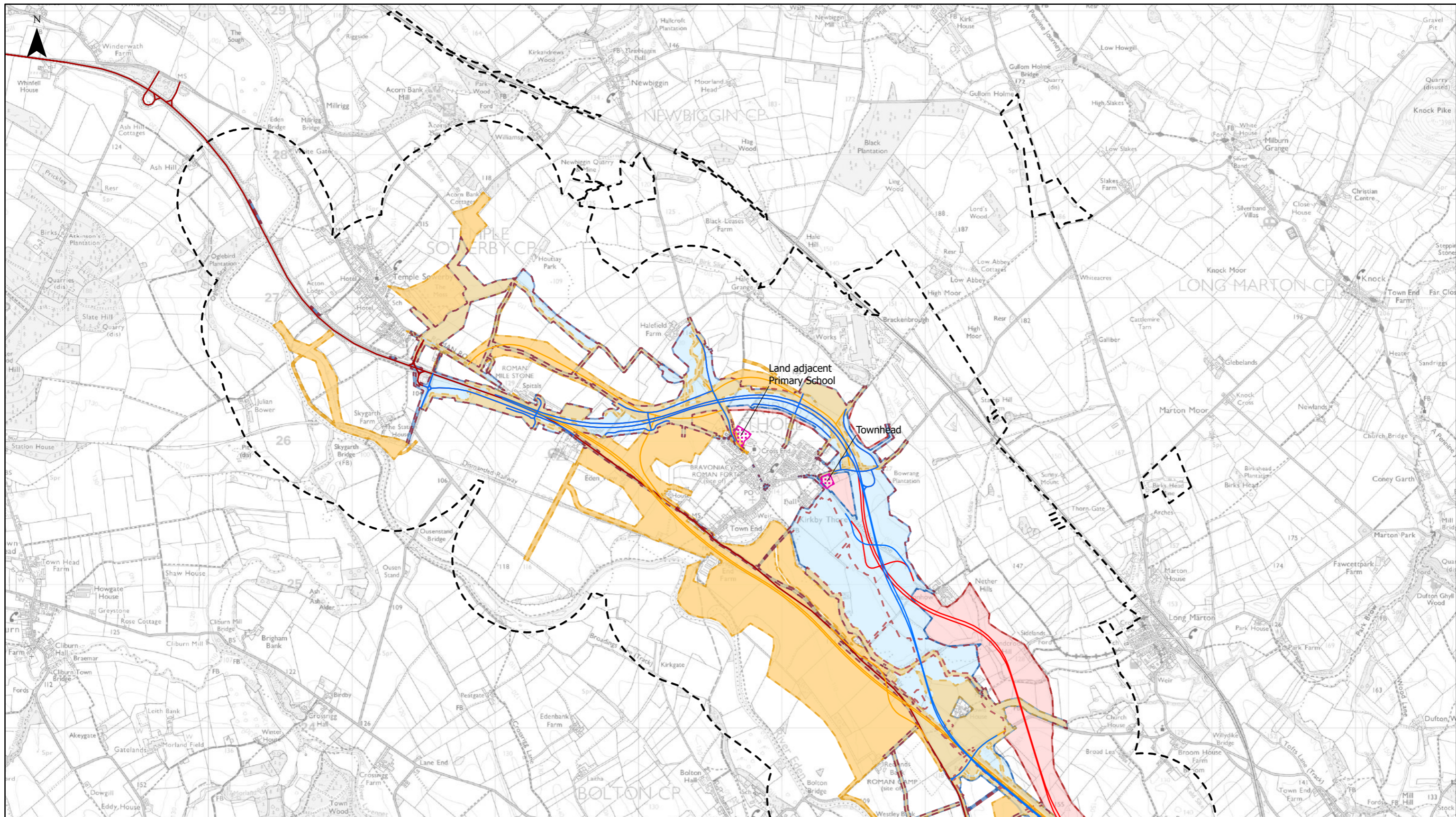


P01	First Issue				
	MMAT	PKEL	LHAN	LWAL	KWHA
	30/07/21	30/07/21	01/01/20	01/01/20	01/01/20
Revision	Created	Checked	Reviewed	Approved	Authorised

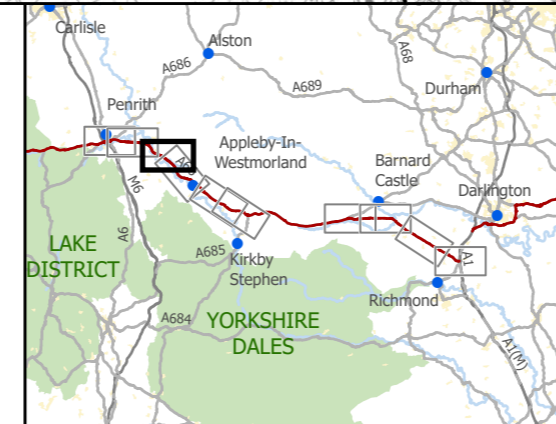
Scale @ A3: 1:25,000 | Project Ref No HE565627 | Stage: Stage 3

© Crown copyright and database right (2021). All rights reserved. OS 100030649. Contains public sector information licensed under the Open Government Licence v3.0.
© Durham County Council 2021
© Eden District Council 2021
© 2021 Richmondshire District Council

Project Name A66 Northern Trans-Pennine			
Map Title Figure 13.3			
Local Plan and Development Land Allocations			
Sheet 2 of 10			
Penrith to Temple Sowerby			
Map Number	Project	Originator	Volume
HE565627	-	AMY	- EGN
S00		- MP - LP - 010022	
Location		Type	Role
S4		FIT FOR STAGE APPROVAL	
Suitability	Suitability Description		Revision
S4	FIT FOR STAGE APPROVAL		P01



- Scheme Centreline
 - Black Alternative
 - Blue Alternative
 - Orange Alternative
 - Red Alternative
 - Existing A66
 - ⬜ Study Area 500m
- Proposed Draft DCO Boundary for the Purpose of Consultation**
- ⬜ Scheme
 - ⬜ Black Alternative
 - ⬜ Blue Alternative
 - ⬜ Orange Alternative
 - ⬜ Red Alternative
- Local Development Plan**
- ⬜ Employment Allocation
 - ⬜ Housing Allocation
 - ⬜ Strategic Direction Of Growth Areas



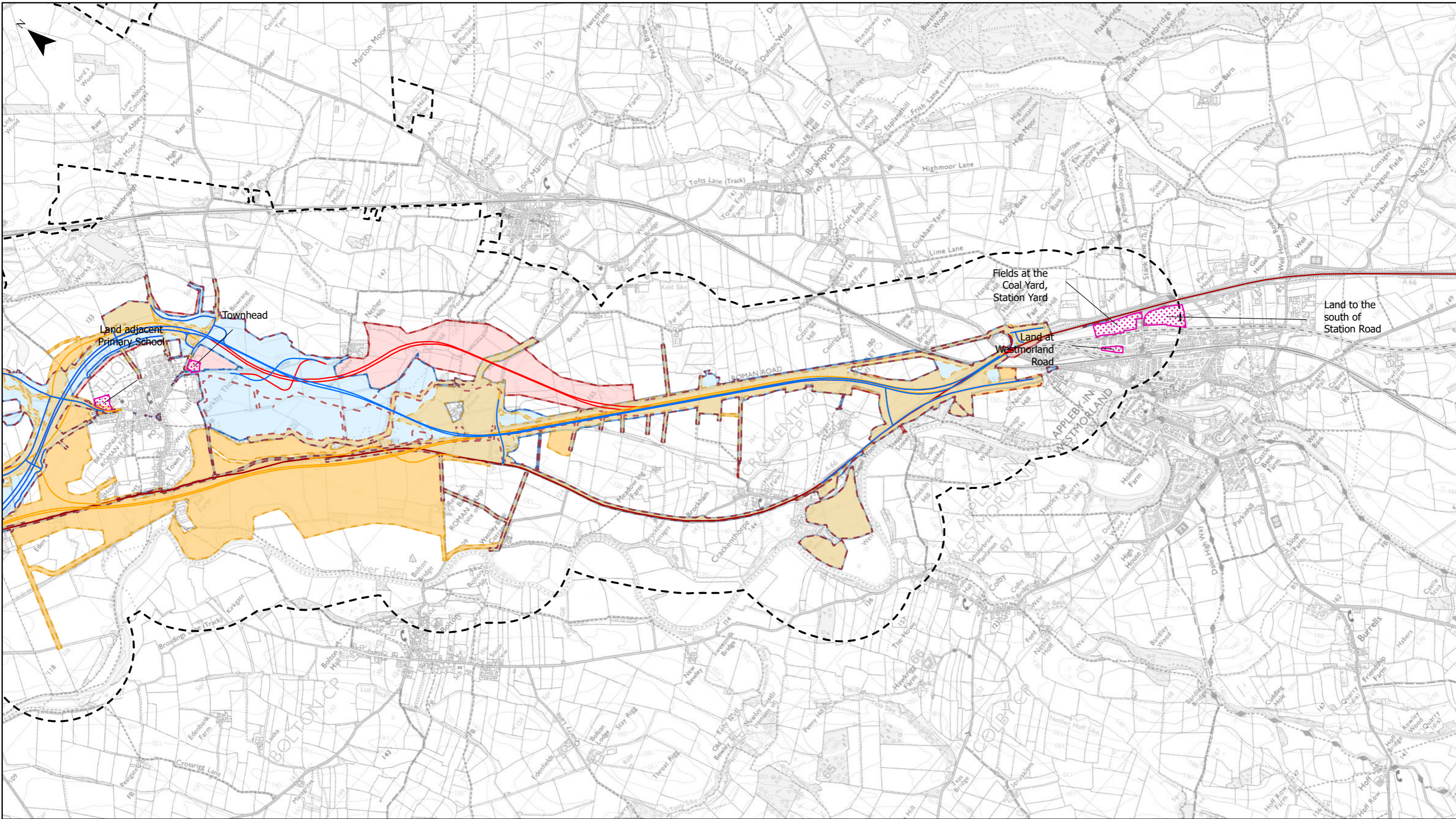
highways england **A66 NTP** Integrated Project Team

P01	First Issue	MMAT	PKEL	LHAN	LWAL	KWHA
		30/07/21	30/07/21	01/01/20	01/01/20	01/01/20
Revision	Created	Checked	Reviewed	Approved	Authorised	

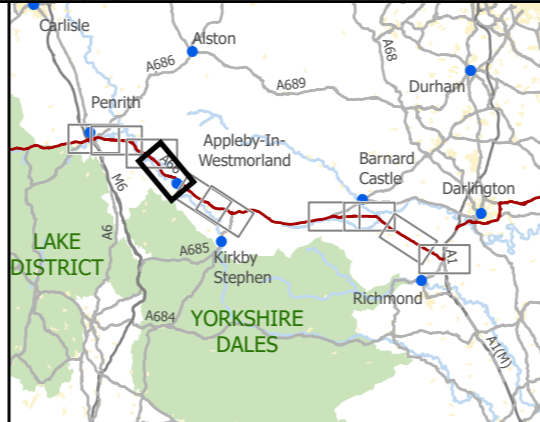
0 1 2 Kilometres

Scale @ A3: 1:25,000 | Project Ref No HE565627 | Stage: Stage 3
 © Crown copyright and database right (2021). All rights reserved. OS 100030649.
 Contains public sector information licensed under the Open Government Licence v3.0.
 ©Durham County Council 2021
 © Eden District Council 2021
 © 2021 Richmondshire District Council

Project Name A66 Northern Trans-Pennine			
Map Title Figure 13.3 Local Plan and Development Land Allocations			
Sheet 3 of 10 Temple Sowerby to Appleyby			
Map Number	Project	Originator	Volume
HE565627	S00	AMY	EGN
Location	Type	Role	Number
S4	FIT FOR STAGE APPROVAL	MP - LP	010023
Suitability	Suitability Description	Revision	
S4	FIT FOR STAGE APPROVAL	P01	



<ul style="list-style-type: none"> — Scheme Centreline — Black Alternative — Blue Alternative — Orange Alternative — Red Alternative — Existing A66 --- Study Area 500m 	<p>Proposed Draft DCO Boundary for the Purpose of Consultation</p> <ul style="list-style-type: none"> — Scheme — Black Alternative — Blue Alternative — Orange Alternative — Red Alternative 	<p>Local Development Plan</p> <ul style="list-style-type: none"> — Employment Allocation — Housing Allocation — Strategic Direction Of Growth Areas
--	--	---



P01	First Issue				
	MMAT	PKEL	LHAN	LWAL	KWHA
	30/07/21	30/07/21	01/01/20	01/01/20	01/01/20
Revision	Created	Checked	Reviewed	Approved	Authorised

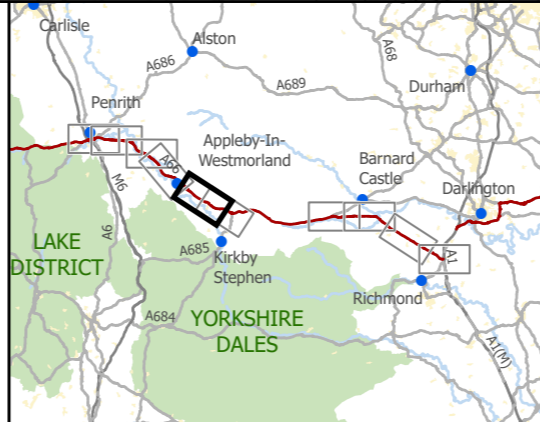
Kilometres

Scale @ A3: 1:25,000 | Project Ref No HE565627 | Stage: Stage 3
 © Crown copyright and database right (2021). All rights reserved. OS 100030649.
 Contains public sector information licensed under the Open Government Licence v3.0.
 © Durham County Council 2021
 © Eden District Council 2021
 © 2021 Richmondshire District Council

Project Name A66 Northern Trans-Pennine			
Map Title Figure 13.3			
Local Plan and Development Land Allocations			
Sheet 4 of 10			
Temple Sowerby to Appleby			
Map Number	Project	Originator	Volume
HE565627	-	AMY	- EGN
S00	-	MP - LP	- 010024
Location	Type	Role	Number
Suitability S4	Suitability Description FIT FOR STAGE APPROVAL		Revision P01



<ul style="list-style-type: none"> — Scheme Centreline — Black Alternative — Blue Alternative — Orange Alternative — Red Alternative — Existing A66 — Study Area 500m 	<p>Proposed Draft DCO Boundary for the Purpose of Consultation</p> <ul style="list-style-type: none"> — Scheme — Black Alternative — Blue Alternative — Orange Alternative — Red Alternative 	<p>Local Development Plan</p> <ul style="list-style-type: none"> — Employment Allocation — Housing Allocation — Strategic Direction Of Growth Areas
--	--	---

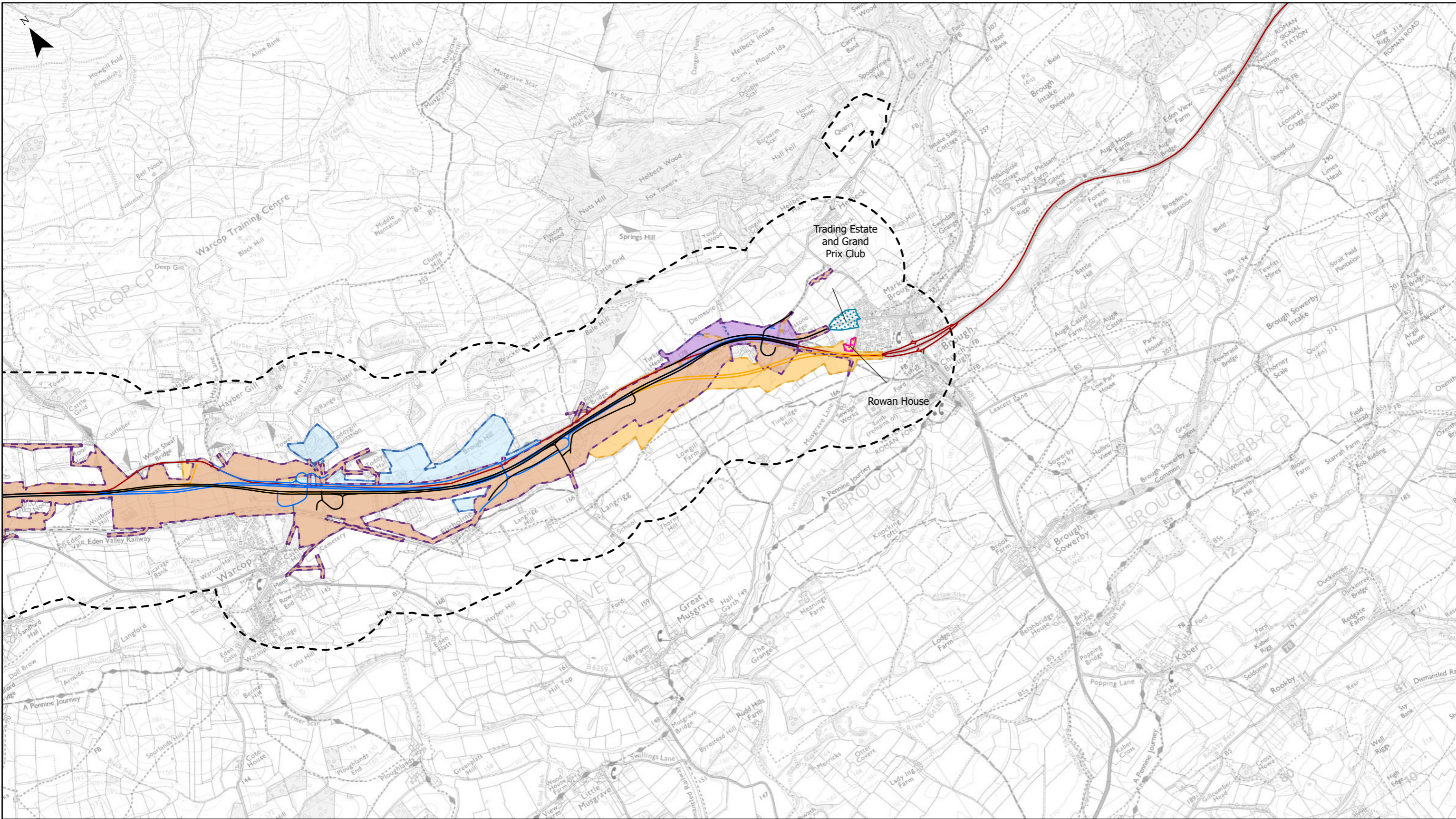


P01	First Issue				
	MMAT	PKEL	LHAN	LWAL	KWHA
	30/07/21	30/07/21	01/01/20	01/01/20	01/01/20
Revision	Created	Checked	Reviewed	Approved	Authorised

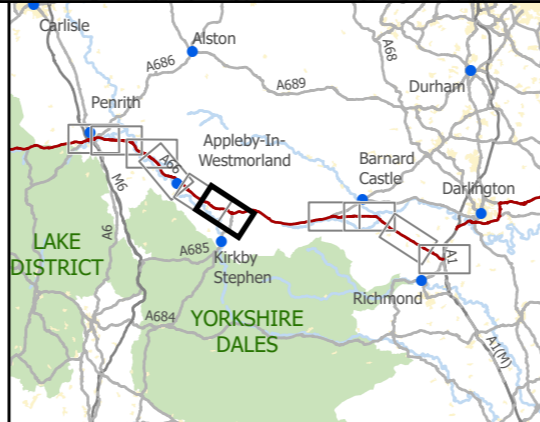
Scale @ A3: 1:25,000 | Project Ref No HE565627 | Stage: Stage 3

© Crown copyright and database right (2021). All rights reserved. OS 100030649. Contains public sector information licensed under the Open Government Licence v3.0. © Durham County Council 2021 © Eden District Council 2021 © 2021 Richmondshire District Council

Project Name A66 Northern Trans-Pennine			
Map Title Figure 13.3			
Local Plan and Development Land Allocations			
Sheet 5 of 10			
Appley to Brough			
Map Number	Project	Originator	Volume
HE565627	-	AMY	- EGN
S00		-	MP - LP - 010025
Location		Type	Role Number
Suitability	Suitability Description		Revision
S4	FIT FOR STAGE APPROVAL		P01



<ul style="list-style-type: none"> — Scheme Centreline — Black Alternative — Blue Alternative — Orange Alternative — Red Alternative — Existing A66 — Study Area 500m 	<p>Proposed Draft DCO Boundary for the Purpose of Consultation</p> <ul style="list-style-type: none"> — Scheme — Black Alternative — Blue Alternative — Orange Alternative — Red Alternative 	<p>Local Development Plan</p> <ul style="list-style-type: none"> ••••• Employment Allocation ••••• Housing Allocation ••••• Strategic Direction Of Growth Areas
--	--	---



P01	First Issue				
	MMAT	PKEL	LHAN	LWAL	KWAH
	30/07/21	30/07/21	01/01/20	01/01/20	01/01/20
Revision	Created	Checked	Reviewed	Approved	Authorised

Scale @ A3: 1:25,000 | Project Ref No HE565627 | Stage: Stage 3

© Crown copyright and database right (2021). All rights reserved. OS 100030649. Contains public sector information licensed under the Open Government Licence v3.0. © Durham County Council 2021 © Eden District Council 2021 © 2021 Richmondshire District Council

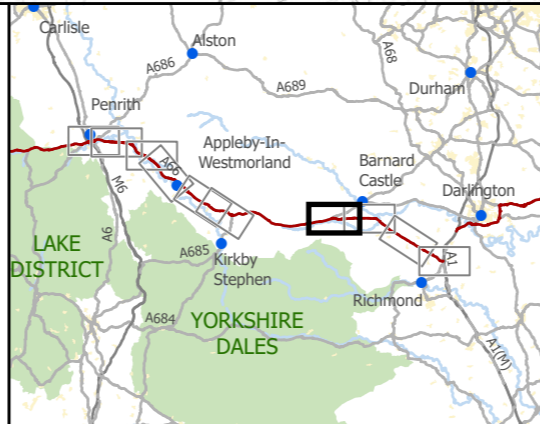
Project Name A66 Northern Trans-Pennine			
Map Title Figure 13.3			
Local Plan and Development Land Allocations			
Sheet 6 of 10			
Appley to Brough			
Map Number	Project	Originator	Volume
HE565627	-	AMY	-
S00	-	MP - LP	-
Location		Type	Role
S4		MP - LP	010026
Suitability	Suitability Description		Revision
S4	FIT FOR STAGE APPROVAL		P01



- Scheme Centreline
- Black Alternative
- Blue Alternative
- Orange Alternative
- Red Alternative
- Existing A66
- Study Area 500m

- Proposed Draft DCO Boundary for the Purpose of Consultation**
- Scheme
 - Black Alternative
 - Blue Alternative
 - Orange Alternative
 - Red Alternative

- Local Development Plan**
- Employment Allocation
 - Housing Allocation
 - Strategic Direction Of Growth Areas



P01	First Issue				
	MMAT	PKEL	LHAN	LWAL	KWHA
	30/07/21	30/07/21	01/01/20	01/01/20	01/01/20
Revision	Created	Checked	Reviewed	Approved	Authorised

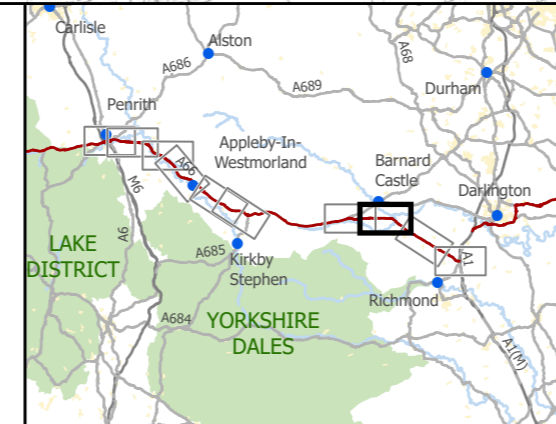
Scale @ A3: 1:25,000 | Project Ref No HE565627 | Stage: Stage 3

© Crown copyright and database right (2021). All rights reserved. OS 100030649. Contains public sector information licensed under the Open Government Licence v3.0. © Durham County Council 2021 © Eden District Council 2021 © 2021 Richmondshire District Council

Project Name A66 Northern Trans-Pennine			
Map Title Figure 13.3 Local Plan and Development Land Allocations			
Sheet 7 of 10 Bowes Bypass			
Map Number Project	Originator	Volume	
HE565627	AMY	EGN	
S00 Location	MP - LP	010027	
Suitability S4	Suitability Description FIT FOR STAGE APPROVAL	Revision P01	



- Scheme Centreline
 - Black Alternative
 - Blue Alternative
 - Orange Alternative
 - Red Alternative
 - Existing A66
 - Study Area 500m
- Proposed Draft DCO Boundary for the Purpose of Consultation**
- Scheme
 - Black Alternative
 - Blue Alternative
 - Orange Alternative
 - Red Alternative
- Local Development Plan**
- Employment Allocation
 - Housing Allocation
 - Strategic Direction Of Growth Areas



highways england **A66 NTP** Integrated Project Team

P01	First Issue	MMAT	PKEL	LHAN	LWAL	KWHA
		30/07/21	30/07/21	01/01/20	01/01/20	01/01/20
Revision	Created	Checked	Reviewed	Approved	Authorised	

Kilometres

0 1 2

Scale @ A3: 1:25,000 | Project Ref No HE565627 | Stage: Stage 3

© Crown copyright and database right (2021). All rights reserved. OS 100030649. Contains public sector information licensed under the Open Government Licence v3.0.

© Durham County Council 2021
© Eden District Council 2021
© 2021 Richmondshire District Council

Project Name
A66 Northern Trans-Pennine

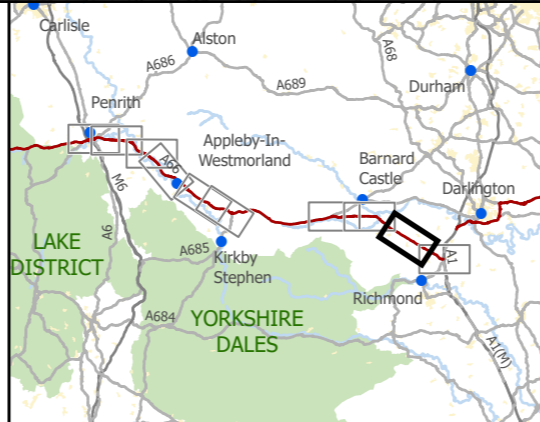
Map Title
Figure 13.3

Local Plan and Development Land Allocations
Sheet 8 of 10
Cross Lanes to Rokeby

Map Number	Project	Originator	Volume
HE565627	-	AMY	- EGN
S00	-	MP - LP	- 010028
Location	Type	Role	Number
Suitability S4	Location	Description	Revision
S4	FIT FOR STAGE APPROVAL		P01



<ul style="list-style-type: none"> — Scheme Centreline — Black Alternative — Blue Alternative — Orange Alternative — Red Alternative — Existing A66 — Study Area 500m 	<p>Proposed Draft DCO Boundary for the Purpose of Consultation</p> <ul style="list-style-type: none"> — Scheme — Black Alternative — Blue Alternative — Orange Alternative — Red Alternative 	<p>Local Development Plan</p> <ul style="list-style-type: none"> — Employment Allocation — Housing Allocation — Strategic Direction Of Growth Areas
--	--	---

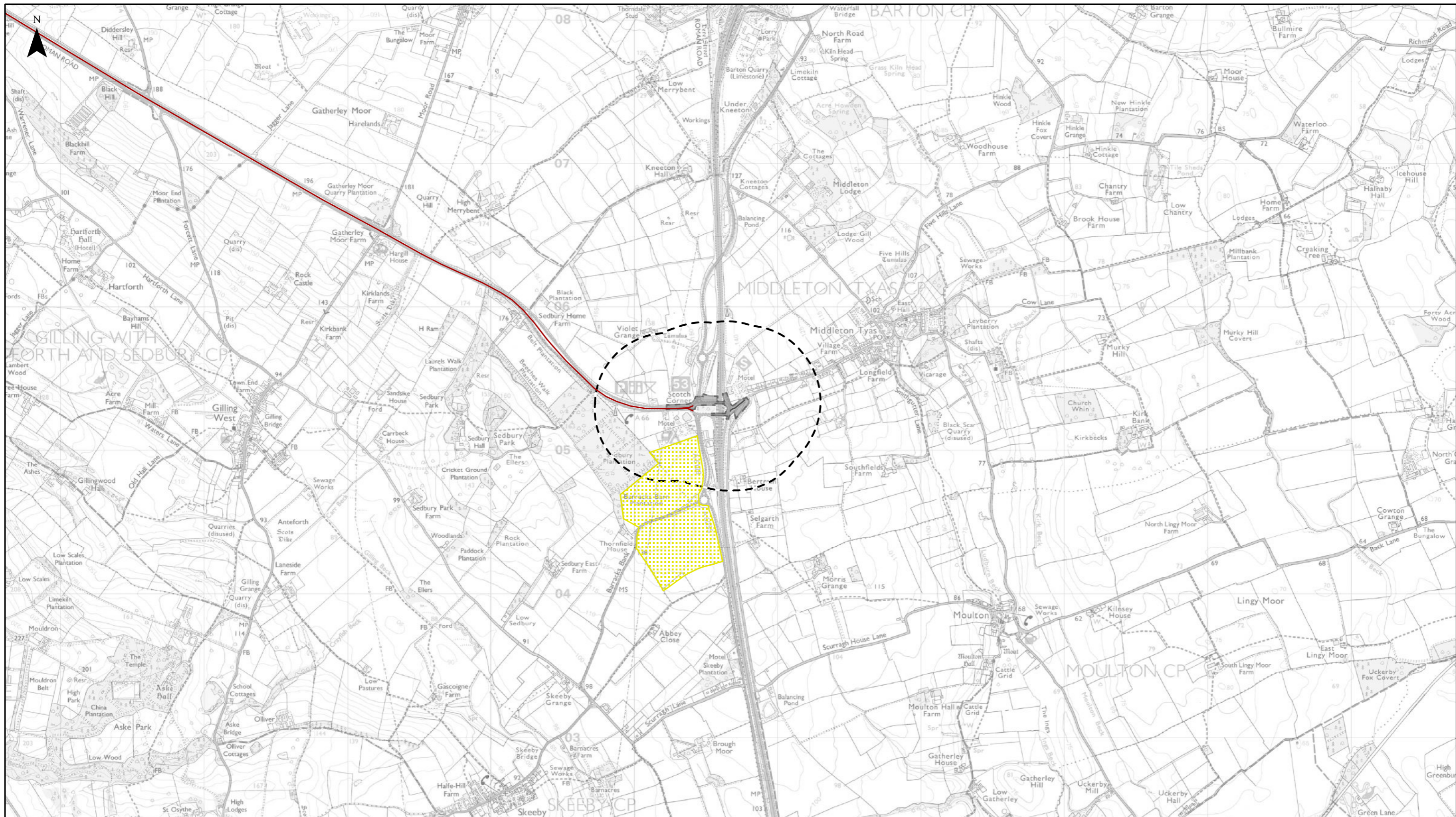


P01	First Issue				
	MMAT	PKEL	LHAN	LWAL	KWHA
	30/07/21	30/07/21	01/01/20	01/01/20	01/01/20
Revision	Created	Checked	Reviewed	Approved	Authorised

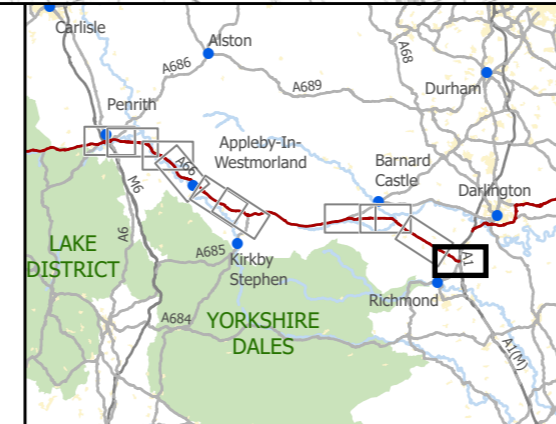
Scale @ A3: 1:25,000 | Project Ref No HE565627 | Stage: Stage 3

© Crown copyright and database right (2021). All rights reserved. OS 100030649. Contains public sector information licensed under the Open Government Licence v3.0. © Durham County Council 2021 © Eden District Council 2021 © 2021 Richmondshire District Council

Project Name A66 Northern Trans-Pennine			
Map Title Figure 13.3			
Local Plan and Development Land Allocations			
Sheet 9 of 10			
Stephen Bank to Carkin Moor			
Map Number	Project	Originator	Volume
HE565627	-	AMY	-
S00	-	MP - LP	-
Location	Type	Role	Number
Suitability S4	Suitability Description FIT FOR STAGE APPROVAL		Revision P01



- Scheme Centreline
 - Black Alternative
 - Blue Alternative
 - Orange Alternative
 - Red Alternative
 - Existing A66
 - Study Area 500m
- Proposed Draft DCO Boundary for the Purpose of Consultation**
- Scheme
 - Black Alternative
 - Blue Alternative
 - Orange Alternative
 - Red Alternative
- Local Development Plan**
- Employment Allocation
 - Housing Allocation
 - Strategic Direction Of Growth Areas

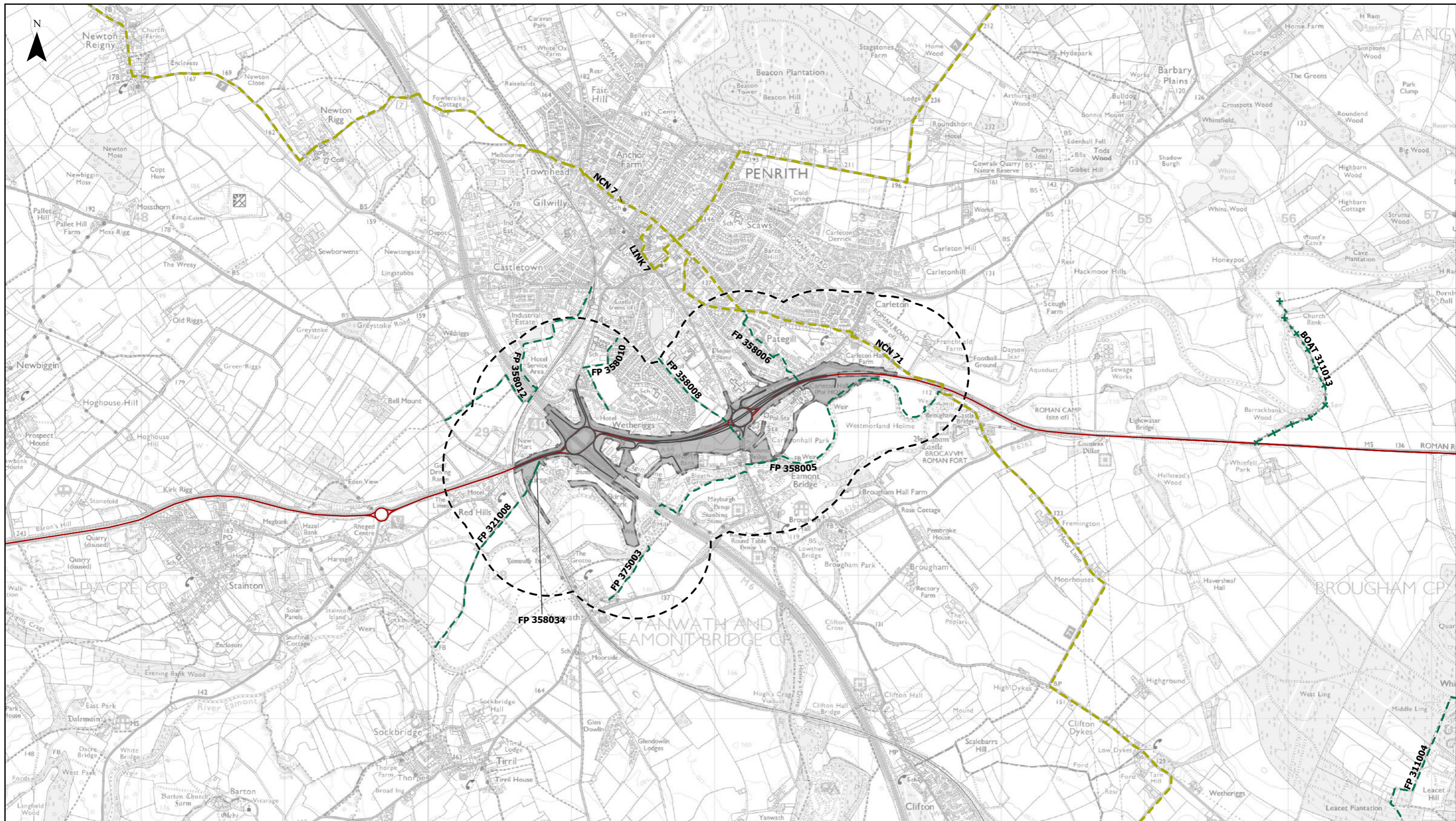


P01	First Issue				
	MMAT	PKEL	LHAN	LWAL	KWHA
Revision	Created	Checked	Reviewed	Approved	Authorised
	30/07/21	30/07/21	01/01/20	01/01/20	01/01/20

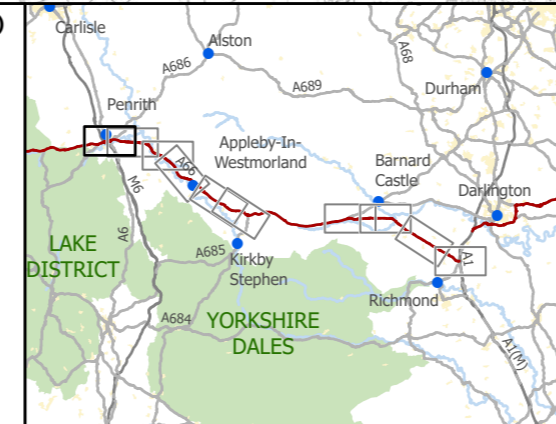
Scale @ A3: 1:25,000 | Project Ref No HE565627 | Stage: Stage 3

© Crown copyright and database right (2021). All rights reserved. OS 100030649. Contains public sector information licensed under the Open Government Licence v3.0. ©Durham County Council 2021 © Eden District Council 2021 © 2021 Richmondshire District Council

Project Name A66 Northern Trans-Pennine			
Map Title Figure 13.3 Local Plan and Development Land Allocations			
Sheet 10 of 10 A1(M) Junction 53 Scotch Corner			
Map Number	Project	Originator	Volume
HE565627	S00	AMY	EGN
Location	Type	Role	Number
S4	FIT FOR STAGE APPROVAL		P01



- Scheme Centreline
 - Black Alternative
 - Blue Alternative
 - Orange Alternative
 - Red Alternative
 - Existing A66
 - Study Area 500m
- Proposed Draft DCO Boundary for the Purpose of Consultation**
- Scheme
 - Black Alternative
 - Blue Alternative
 - Orange Alternative
 - Red Alternative
- Walkers, cyclists and horse riders (WCH)**
- Bridleway
 - Footpath
 - + + Byway Open to All Traffic
 - + + Restricted Byways
 - National Trails
 - National Cycle Network



highways england **A66 NTP** Integrated Project Team

P01	First Issue				
	MMAT	PKEL	LHAN	LWAL	KWHA
	30/07/21	30/07/21	01/01/20	01/01/20	01/01/20
Revision	Created	Checked	Reviewed	Approved	Authorised

Kilometres

0 1 2

Scale @ A3: 1:25,000 | Project Ref No HE565627 | Stage: Stage 3

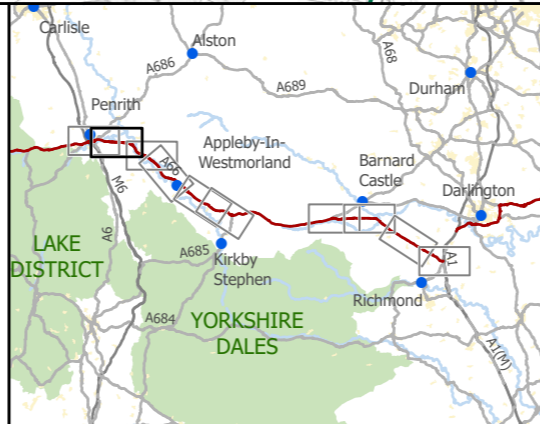
© Crown copyright and database right (2021). All rights reserved. OS 100030649. Contains public sector information licensed under the Open Government Licence v3.0.



© Durham County Council 2021
© Cumbria County Council 2021
© North Yorkshire County Council 2021

Project Name A66 Northern Trans-Pennine			
Map Title Figure 13.4			
Walking, Cyclists and Horse Rider Provision			
Sheet 1 of 10			
M6 Junction 40 to Kemplay Bank			
Map Number	Project	Originator	Volume
HE565627	S00	AMY	EGN
Location	Type	Role	Number
S4	FIT FOR STAGE APPROVAL		P01

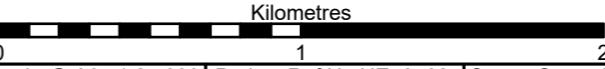


<ul style="list-style-type: none"> — Scheme Centreline — Black Alternative — Blue Alternative — Orange Alternative — Red Alternative — Existing A66 — Study Area 500m 	<p>Proposed Draft DCO Boundary for the Purpose of Consultation</p> <ul style="list-style-type: none"> — Scheme — Black Alternative — Blue Alternative — Orange Alternative — Red Alternative 	<p>Walkers, cyclists and horse riders (WCH)</p> <ul style="list-style-type: none"> — Bridleway — Footpath + + + Byway Open to All Traffic + + + Restricted Byways — National Trails — National Cycle Network
--	--	---



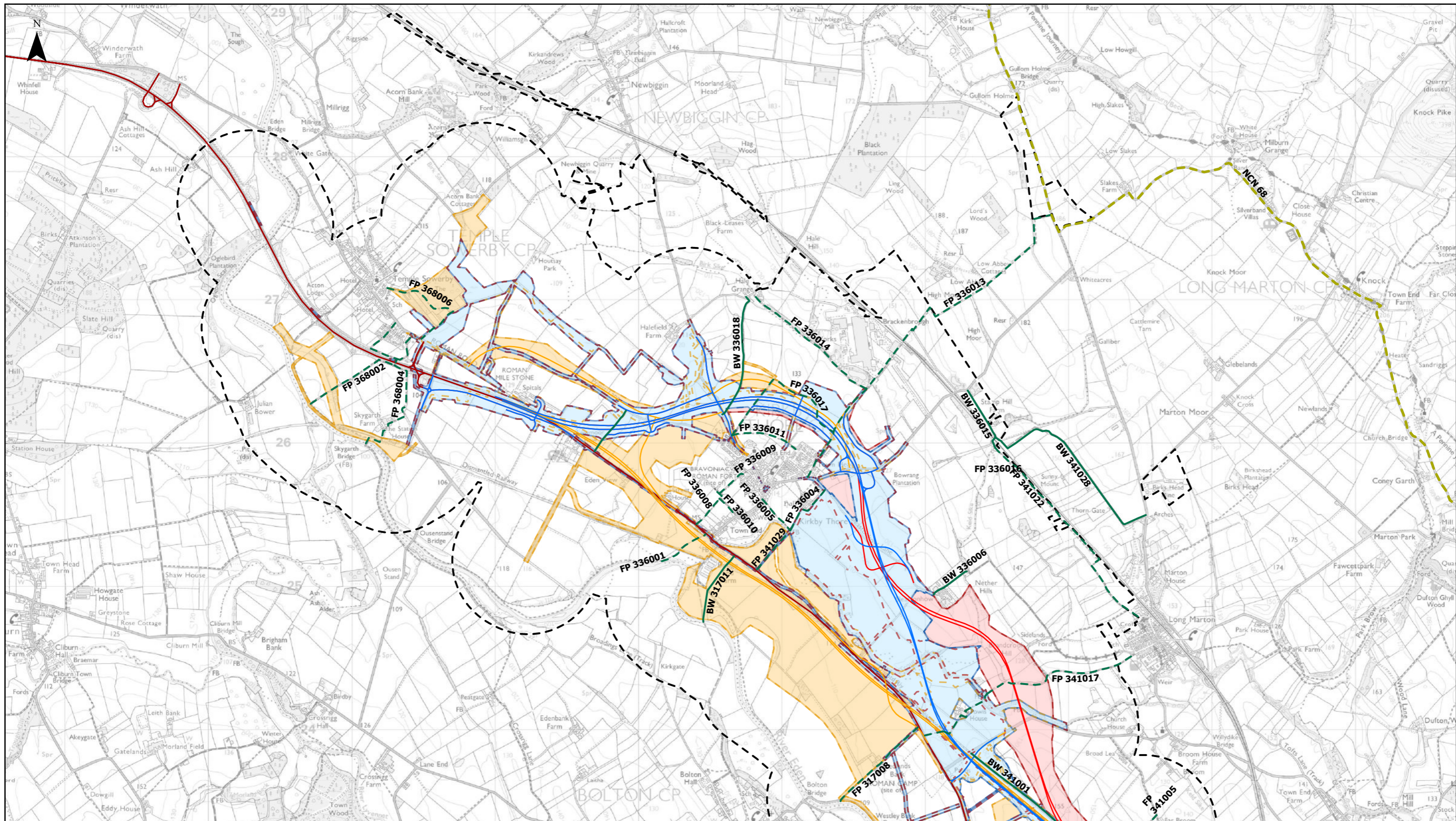
P01	First Issue				
	MMAT	PKEL	LHAN	LWAL	KWHA
	30/07/21	30/07/21	01/01/20	01/01/20	01/01/20
Revision	Created	Checked	Reviewed	Approved	Authorised



Scale @ A3: 1:25,000 | Project Ref No HE565627 | Stage: Stage 3

© Crown copyright and database right (2021). All rights reserved. OS 100030649. Contains public sector information licensed under the Open Government Licence v3.0. © Durham County Council 2021 © Cumbria County Council 2021 © North Yorkshire County Council 2021

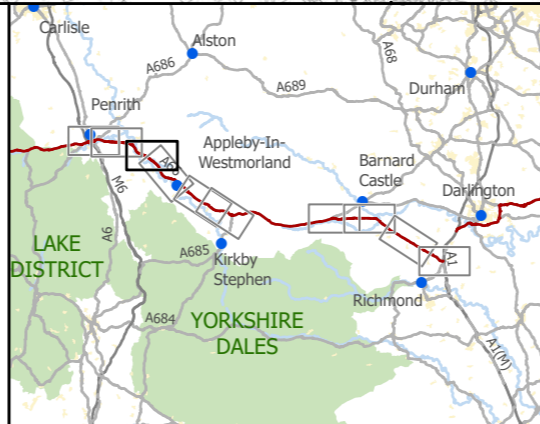
Project Name A66 Northern Trans-Pennine			
Map Title Figure 13.4			
Walking, Cyclists and Horse Rider Provision			
Sheet 2 of 10			
Penrith to Temple Sowerby			
Map Number	Project	Originator	Volume
HE565627	-	AMY	- EGN
S00	-	MP - LP	- 010032
Location	Type	Role	Number
Suitability	Suitability Description		Revision
S4	FIT FOR STAGE APPROVAL		P01



- Scheme Centreline
- Black Alternative
- Blue Alternative
- Orange Alternative
- Red Alternative
- Existing A66
- Study Area 500m

- Proposed Draft DCO Boundary for the Purpose of Consultation**
- Scheme
 - Black Alternative
 - Blue Alternative
 - Orange Alternative
 - Red Alternative

- Walkers, cyclists and horse riders (WCH)**
- Bridleway
 - Footpath
 - + + Byway Open to All Traffic
 - + + Restricted Byways
 - National Trails
 - National Cycle Network



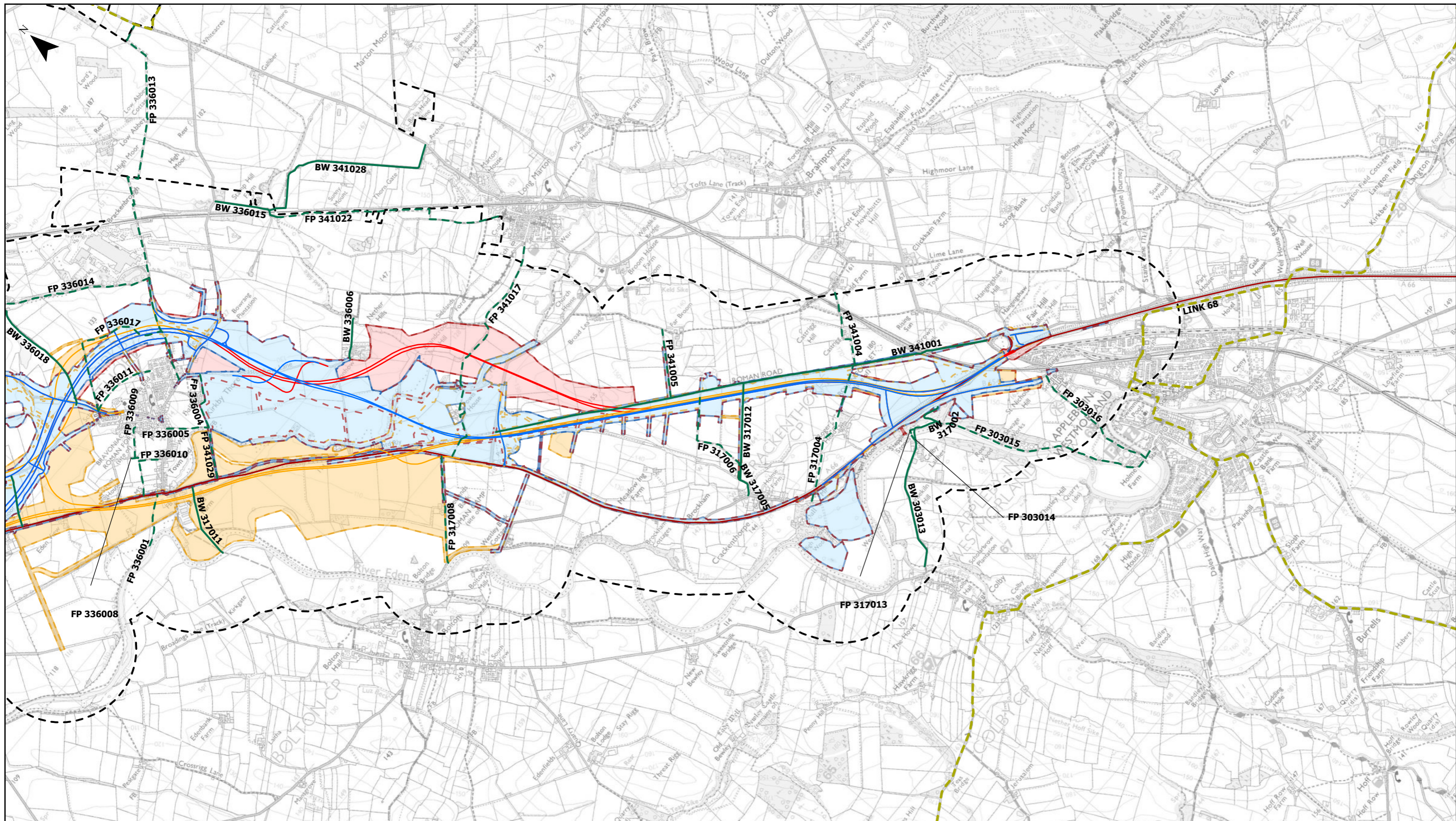
highways england **A66 NTP** Integrated Project Team

P01	First Issue				
	MMAT	PKEL	LHAN	LWAL	KWHA
	30/07/21	30/07/21	01/01/20	01/01/20	01/01/20
Revision	Created	Checked	Reviewed	Approved	Authorised

0 1 2 Kilometres

Scale @ A3: 1:25,000 | Project Ref No HE565627 | Stage: Stage 3
 © Crown copyright and database right (2021). All rights reserved. OS 100030649.
 Contains public sector information licensed under the Open Government Licence v3.0.
 © Durham County Council 2021
 © Cumbria County Council 2021
 © North Yorkshire County Council 2021

Project Name A66 Northern Trans-Pennine			
Map Title Figure 13.4			
Walking, Cyclists and Horse Rider Provision			
Sheet 3 of 10			
Temple Sowerby to Appleyby			
Map Number	Project	Originator	Volume
HE565627	-	AMY	- EGN
S00	-	MP - LP	- 010033
Location	Type	Role	Number
Suitability S4	Suitability Description FIT FOR STAGE APPROVAL		Revision P01



Legend

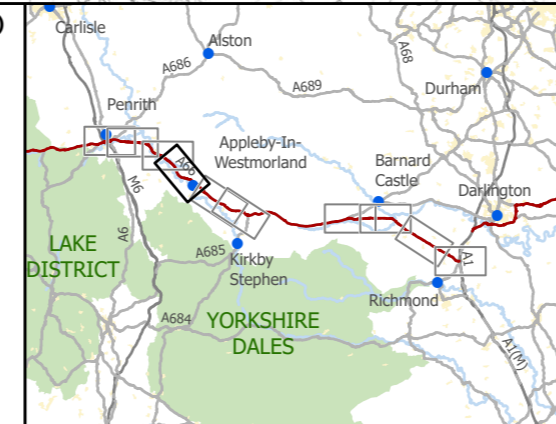
- Scheme Centreline
- Black Alternative
- Blue Alternative
- Orange Alternative
- Red Alternative
- Existing A66
- Study Area 500m

Proposed Draft DCO Boundary for the Purpose of Consultation

- Scheme
- Black Alternative
- Blue Alternative
- Orange Alternative
- Red Alternative

Walkers, cyclists and horse riders (WCH)

- Bridleway
- Footpath
- Byway Open to All Traffic
- Restricted Byways
- National Trails
- National Cycle Network



highways england **A66 NTP** **Integrated Project Team**

P01	First Issue	MMAT	PKEL	LHAN	LWAL	KHWA
		30/07/21	30/07/21	01/01/20	01/01/20	01/01/20
Revision	Created	Checked	Reviewed	Approved	Authorised	

Kilometres

Scale @ A3: 1:25,000 | Project Ref No HE565627 | Stage: Stage 3

© Crown copyright and database right (2021). All rights reserved. OS 100030649. Contains public sector information licensed under the Open Government Licence v3.0.
 © Durham County Council 2021
 © Cumbria County Council 2021
 © North Yorkshire County Council 2021

Project Name
A66 Northern Trans-Pennine

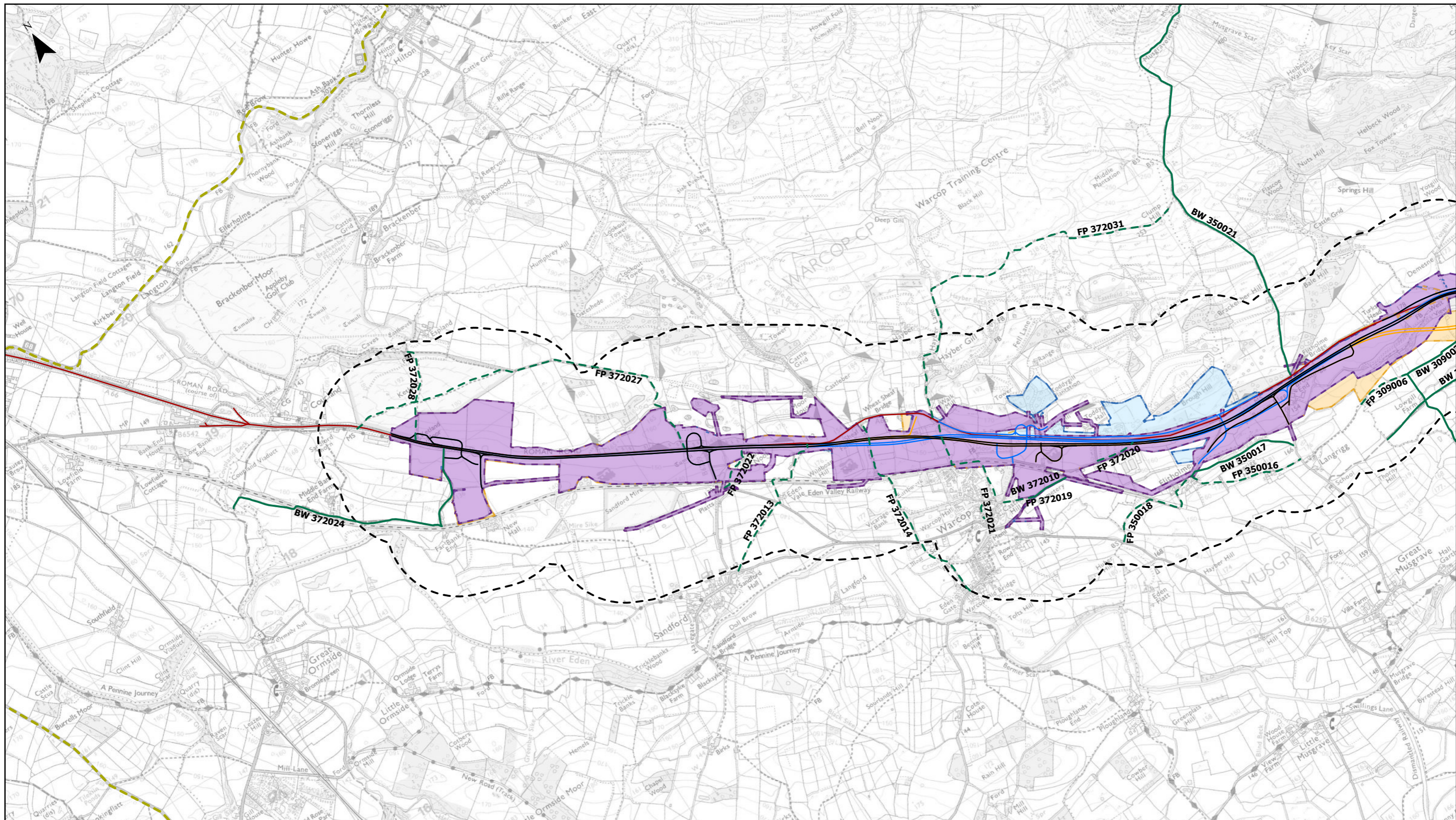
Map Title
Figure 13.4

Walking, Cyclists and Horse Rider Provision

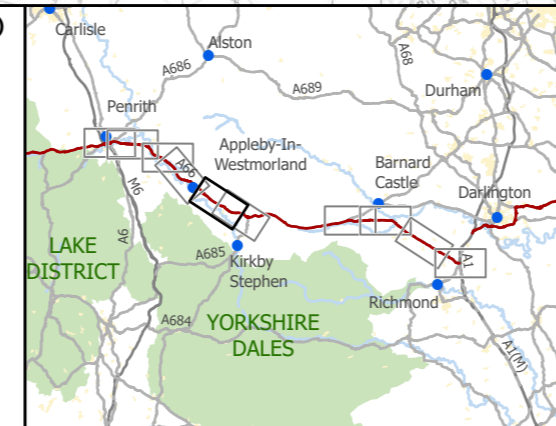
Sheet 4 of 10

Temple Sowerby to Appleby

Map Number	Project	Originator	Volume
HE565627	-	AMY	- EGN
S00	-	MP - LP	- 010034
Location	Type	Role	Number
S4	FIT FOR STAGE APPROVAL		P01



- Scheme Centreline
 - Black Alternative
 - Blue Alternative
 - Orange Alternative
 - Red Alternative
 - Existing A66
 - Study Area 500m
- Proposed Draft DCO Boundary for the Purpose of Consultation**
- Scheme
 - Black Alternative
 - Blue Alternative
 - Orange Alternative
 - Red Alternative
- Walkers, cyclists and horse riders (WCH)**
- Bridleway
 - Footpath
 - + + Byway Open to All Traffic
 - + + Restricted Byways
 - National Trails
 - National Cycle Network



highways england **A66 NTP** Integrated Project Team

P01	First Issue				
	MMAT	PKEL	LHAN	LWAL	KWHA
	30/07/21	30/07/21	01/01/20	01/01/20	01/01/20
Revision	Created	Checked	Reviewed	Approved	Authorised

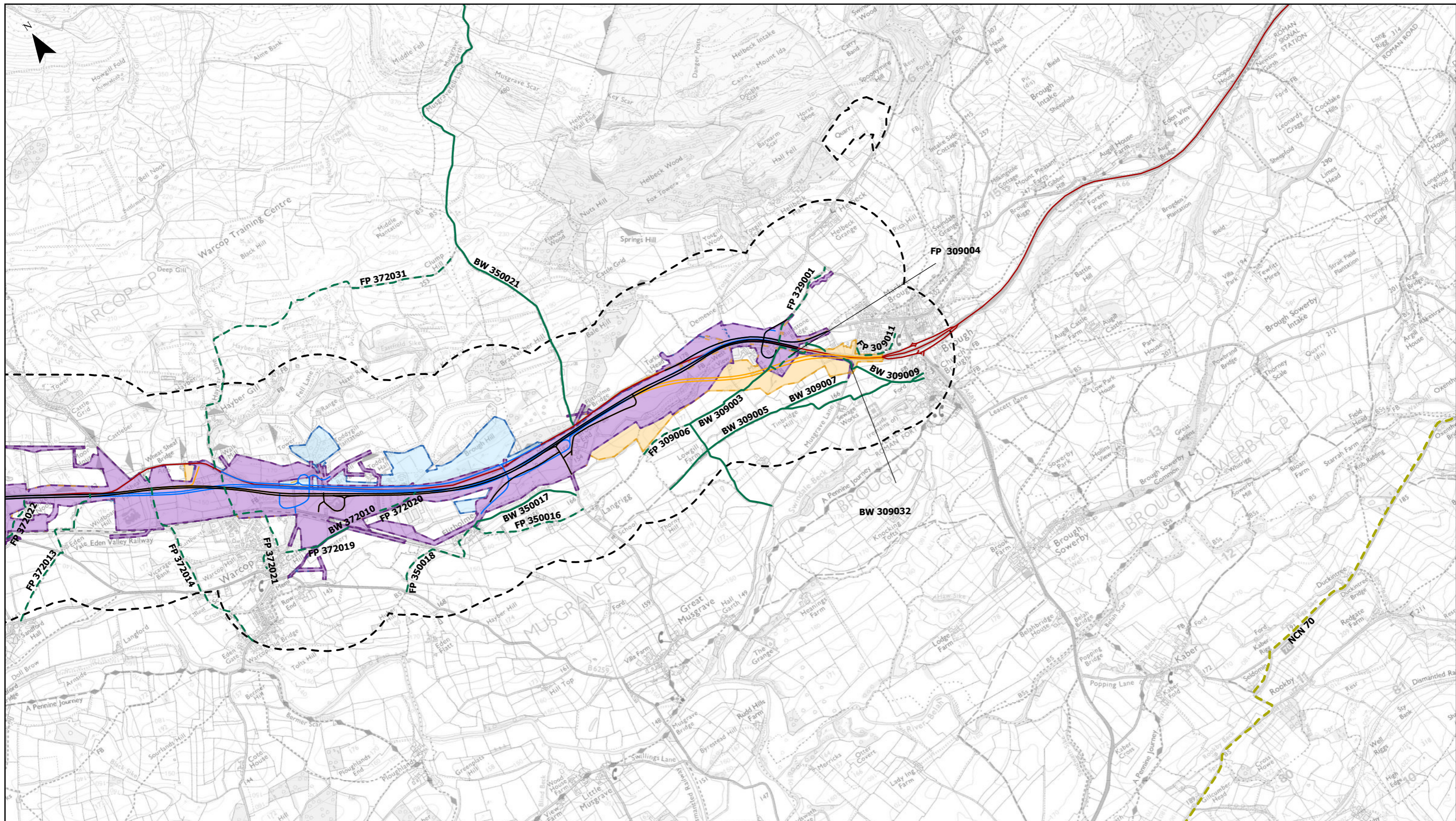
Kilometres

0 ————— 1 ————— 2

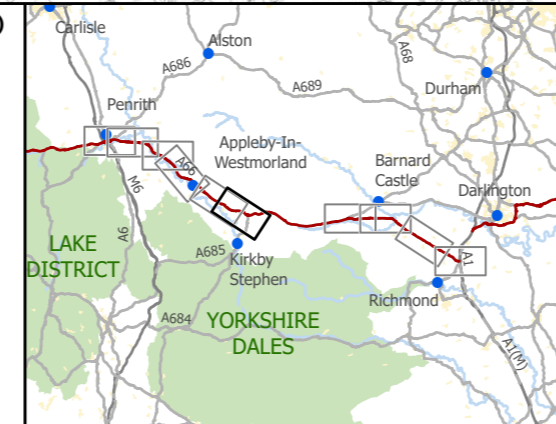
Scale @ A3: 1:25,000 | Project Ref No HE565627 | Stage: Stage 3

© Crown copyright and database right (2021). All rights reserved. OS 100030649.
 Contains public sector information licensed under the Open Government Licence v3.0.
 © Durham County Council 2021
 © Cumbria County Council 2021
 © North Yorkshire County Council 2021

Project Name A66 Northern Trans-Pennine			
Map Title Figure 13.4			
Walking, Cyclists and Horse Rider Provision			
Sheet 5 of 10			
Appleby to Brough			
Map Number	Project	Originator	Volume
HE565627	-	AMY	- EGN
S00	-	MP - LP	- 010035
Location	Type	Role	Number
S4	FIT FOR STAGE APPROVAL		P01



<ul style="list-style-type: none"> — Scheme Centreline — Black Alternative — Blue Alternative — Orange Alternative — Red Alternative — Existing A66 — Study Area 500m 	<p>Proposed Draft DCO Boundary for the Purpose of Consultation</p> <ul style="list-style-type: none"> — Scheme — Black Alternative — Blue Alternative — Orange Alternative — Red Alternative 	<p>Walkers, cyclists and horse riders (WCH)</p> <ul style="list-style-type: none"> — Bridleway — Footpath + + Byway Open to All Traffic + + Restricted Byways — National Trails — National Cycle Network
--	--	---



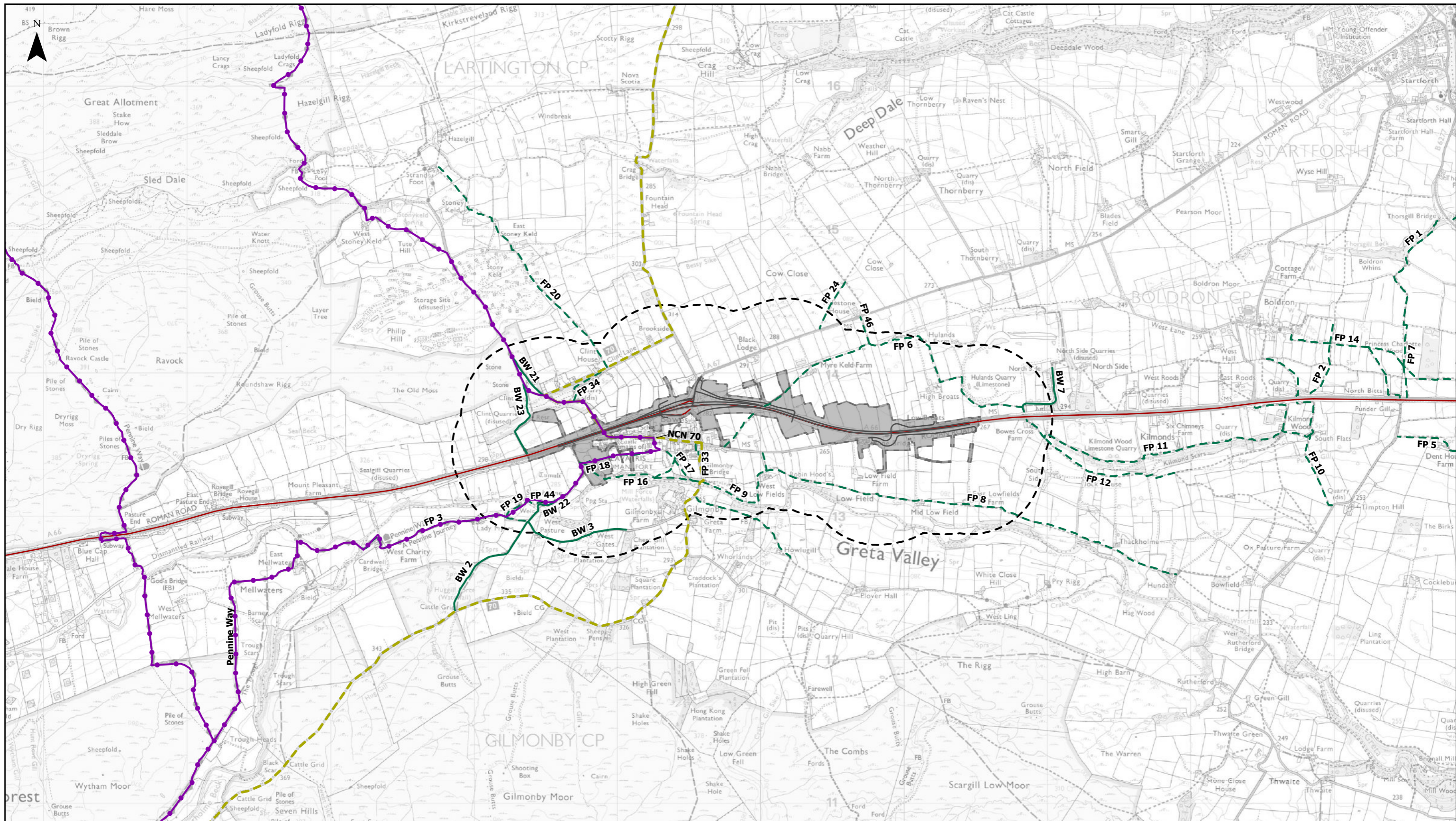
P01	First Issue				
	MMAT	PKEL	LHAN	LWAL	KWHA
	30/07/21	30/07/21	01/01/20	01/01/20	01/01/20
Revision	Created	Checked	Reviewed	Approved	Authorised

Kilometres

Scale @ A3: 1:25,000 | Project Ref No HE565627 | Stage: Stage 3

© Crown copyright and database right (2021). All rights reserved. OS 100030649. Contains public sector information licensed under the Open Government Licence v3.0. © Durham County Council 2021 © Cumbria County Council 2021 © North Yorkshire County Council 2021

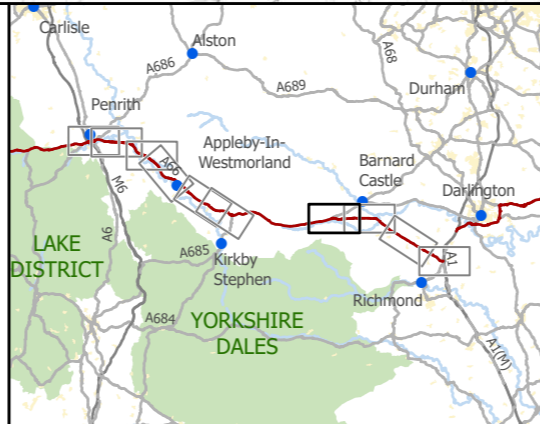
Project Name A66 Northern Trans-Pennine			
Map Title Figure 13.4			
Walking, Cyclists and Horse Rider Provision			
Sheet 6 of 10			
Appleby to Brough			
Map Number	Project	Originator	Volume
HE565627	S00	AMY	EGN
Location	Type	Role	Number
S4	FIT FOR STAGE APPROVAL		P01



- Scheme Centreline
- Black Alternative
- Blue Alternative
- Orange Alternative
- Red Alternative
- Existing A66
- Study Area 500m

- Proposed Draft DCO Boundary for the Purpose of Consultation**
- Scheme
 - Black Alternative
 - Blue Alternative
 - Orange Alternative
 - Red Alternative

- Walkers, cyclists and horse riders (WCH)**
- Bridleway
 - Footpath
 - + + Byway Open to All Traffic
 - + + Restricted Byways
 - National Trails
 - National Cycle Network



highways england **A66 NTP** Integrated Project Team

P01	First Issue	MMAT	PKEL	LHAN	LWAL	KWHA
		30/07/21	30/07/21	01/01/20	01/01/20	01/01/20
Revision	Created	Checked	Reviewed	Approved	Authorised	

Kilometres

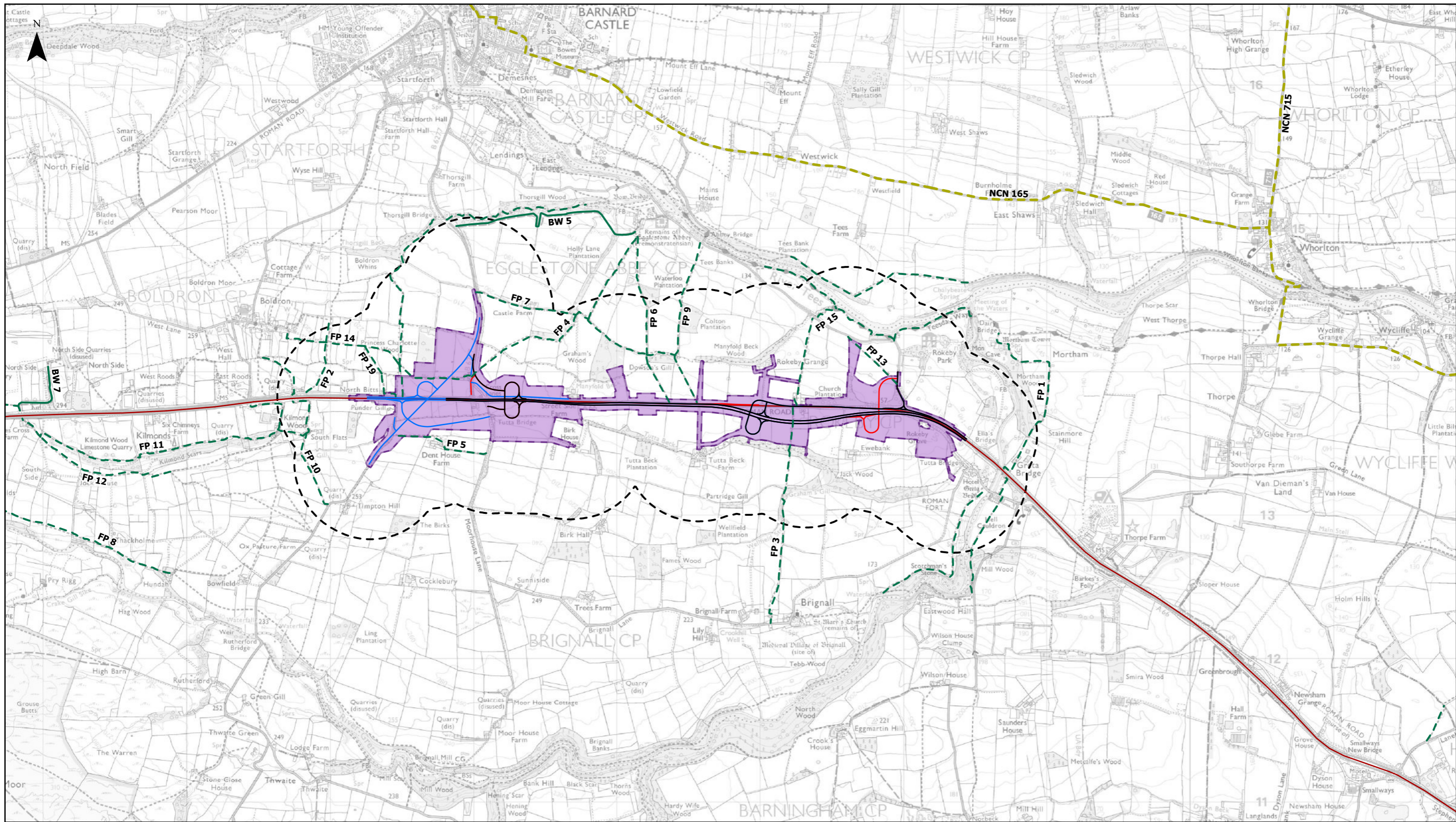
0 1 2

Scale @ A3: 1:25,000 | Project Ref No HE565627 | Stage: Stage 3

© Crown copyright and database right (2021). All rights reserved. OS 100030649. Contains public sector information licensed under the Open Government Licence v3.0.

© Durham County Council 2021
© Cumbria County Council 2021
© North Yorkshire County Council 2021

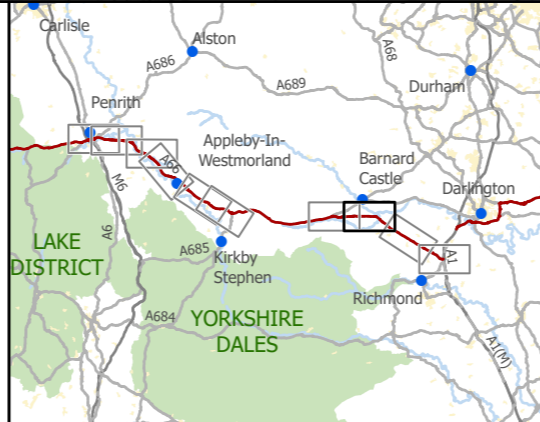
Project Name A66 Northern Trans-Pennine			
Map Title Figure 13.4			
Walking, Cyclists and Horse Rider Provision			
Sheet 7 of 10			
Bowes Bypass			
Map Number	Project	Originator	Volume
HE565627	-	AMY	- EGN
S00	-	MP - LP	- 010037
Location	Type	Role	Number
Suitability	Suitability Description		Revision
S4	FIT FOR STAGE APPROVAL		P01



- Scheme Centreline
- Black Alternative
- Blue Alternative
- Orange Alternative
- Red Alternative
- Existing A66
- Study Area 500m

- Proposed Draft DCO Boundary for the Purpose of Consultation**
- Scheme
 - Black Alternative
 - Blue Alternative
 - Orange Alternative
 - Red Alternative

- Walkers, cyclists and horse riders (WCH)**
- Bridleway
 - Footpath
 - + + Byway Open to All Traffic
 - + + Restricted Byways
 - National Trails
 - National Cycle Network



highways england **A66 NTP** Integrated Project Team

P01	First Issue	MMAT	PKEL	LHAN	LWAL	KWHA
		30/07/21	30/07/21	01/01/20	01/01/20	01/01/20
Revision	Created	Checked	Reviewed	Approved	Authorised	

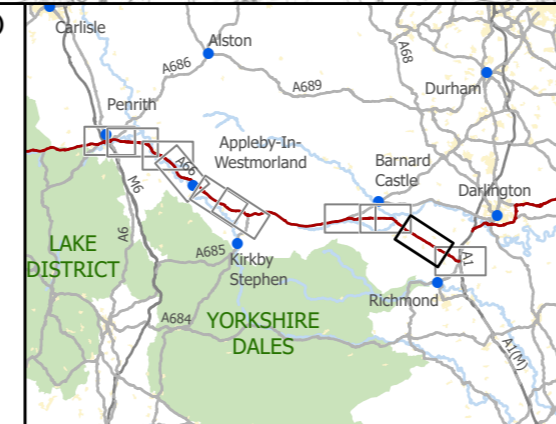
0 1 2 Kilometres

Scale @ A3: 1:25,000 | Project Ref No HE565627 | Stage: Stage 3
 © Crown copyright and database right (2021). All rights reserved. OS 100030649.
 Contains public sector information licensed under the Open Government Licence v3.0.
 © Durham County Council 2021
 © Cumbria County Council 2021
 © North Yorkshire County Council 2021

Project Name A66 Northern Trans-Pennine			
Map Title Figure 13.4			
Walking, Cyclists and Horse Rider Provision			
Sheet 8 of 10			
Cross Lanes to Rokeby			
Map Number	Project	Originator	Volume
HE565627	S00	AMY	EGN
Location	Type	Role	Number
S4	FIT FOR STAGE APPROVAL		P01



<ul style="list-style-type: none"> — Scheme Centreline — Black Alternative — Blue Alternative — Orange Alternative — Red Alternative — Existing A66 — Study Area 500m 	<p>Proposed Draft DCO Boundary for the Purpose of Consultation</p> <ul style="list-style-type: none"> — Scheme — Black Alternative — Blue Alternative — Orange Alternative — Red Alternative 	<p>Walkers, cyclists and horse riders (WCH)</p> <ul style="list-style-type: none"> — Bridleway — Footpath + + + Byway Open to All Traffic + + + Restricted Byways — National Trails — National Cycle Network
--	--	---

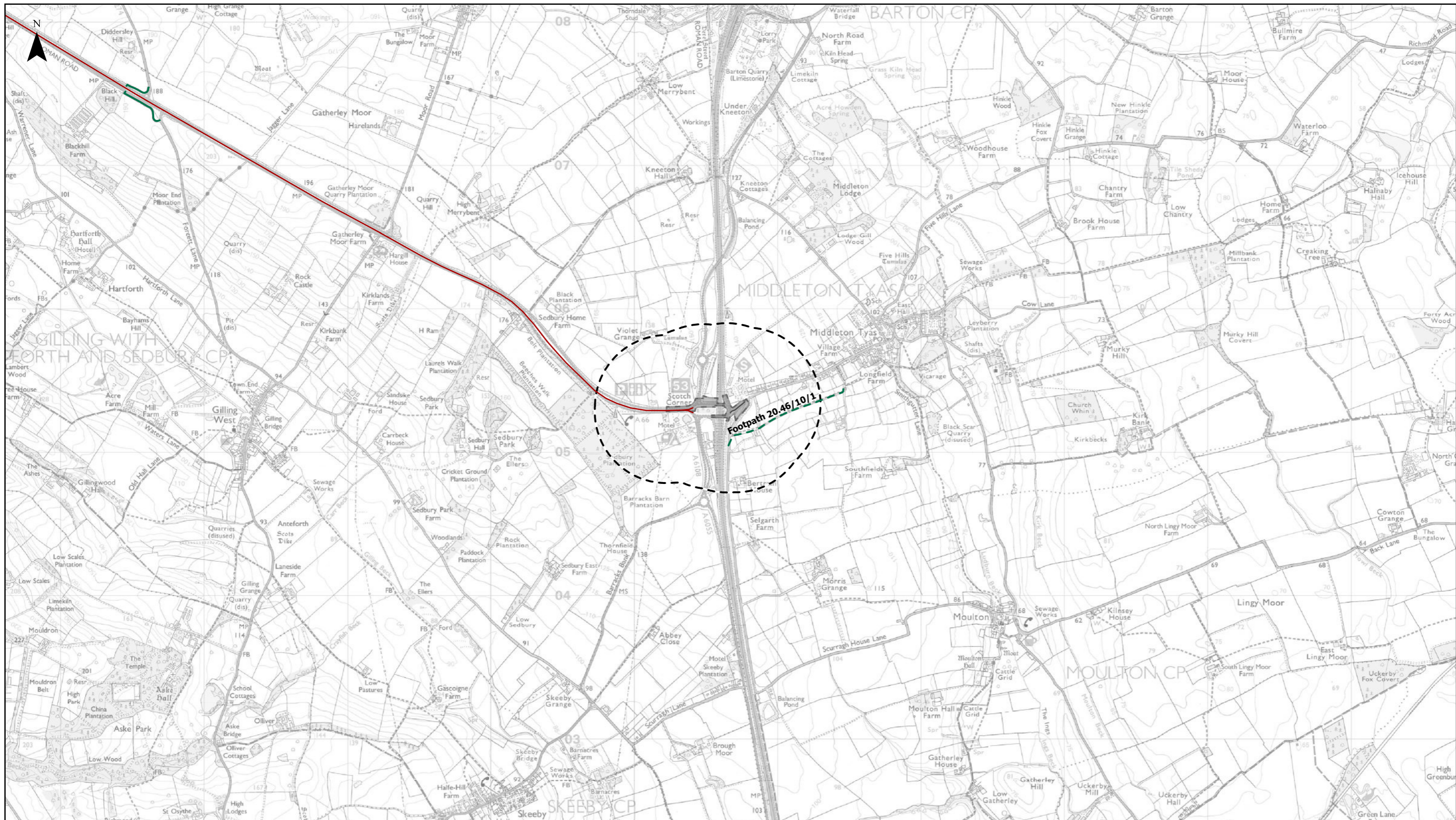


P01	First Issue				
	MMAT	PKEL	LHAN	LWAL	KWHA
	30/07/21	30/07/21	01/01/20	01/01/20	01/01/20
Revision	Created	Checked	Reviewed	Approved	Authorised

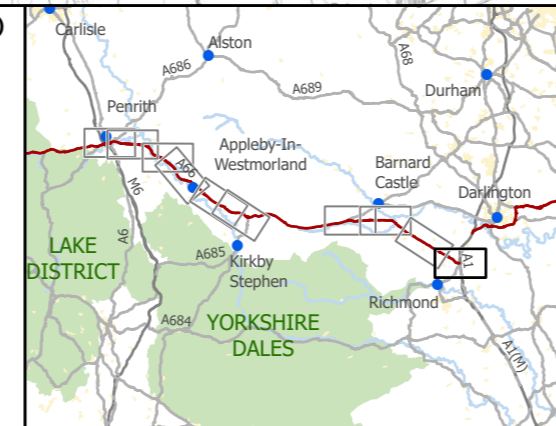
Scale @ A3: 1:25,000 | Project Ref No HE565627 | Stage: Stage 3

© Crown copyright and database right (2021). All rights reserved. OS 100030649.
 Contains public sector information licensed under the Open Government Licence v3.0.
 © Durham County Council 2021
 © Cumbria County Council 2021
 © North Yorkshire County Council 2021

Project Name A66 Northern Trans-Pennine			
Map Title Figure 13.4			
Walking, Cyclists and Horse Rider Provision			
Sheet 9 of 10			
Stephen Bank to Carkin Moor			
Map Number	Project	Originator	Volume
HE565627	S00	AMY	EGN
Location	Type	Role	Number
S4	FIT FOR STAGE APPROVAL		P01



- Scheme Centreline
 - Black Alternative
 - Blue Alternative
 - Orange Alternative
 - Red Alternative
 - Existing A66
 - Study Area 500m
- Proposed Draft DCO Boundary for the Purpose of Consultation**
- Scheme
 - Black Alternative
 - Blue Alternative
 - Orange Alternative
 - Red Alternative
- Walkers, cyclists and horse riders (WCH)**
- Bridleway
 - Footpath
 - + + Byway Open to All Traffic
 - + + Restricted Byways
 - National Trails
 - National Cycle Network



highways england **A66 NTP** Integrated Project Team

P01	First Issue				
	MMAT	PKEL	LHAN	LWAL	KWHA
	30/07/21	30/07/21	01/01/20	01/01/20	01/01/20
Revision	Created	Checked	Reviewed	Approved	Authorised

Kilometres

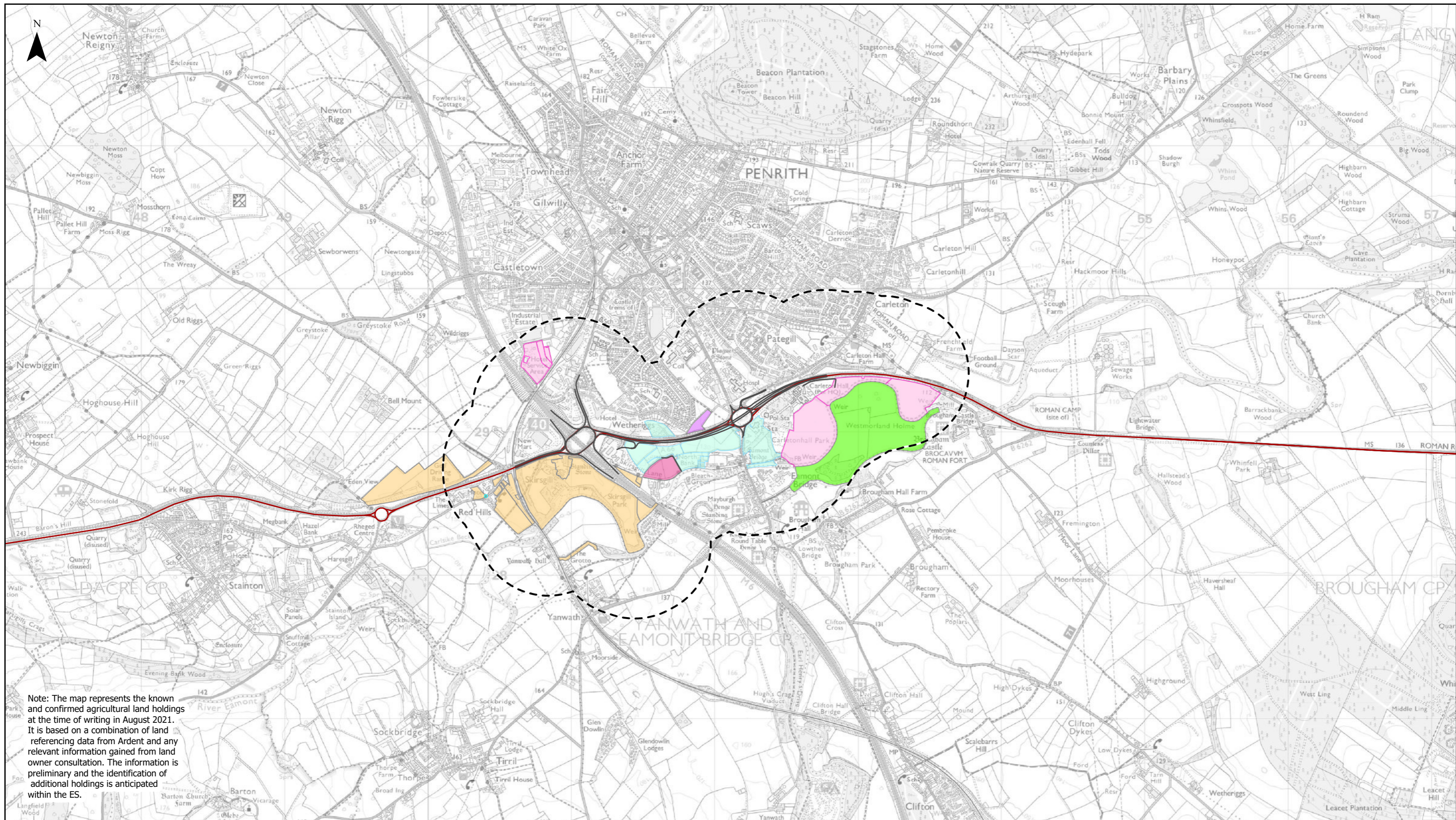
0 1 2

Scale @ A3: 1:25,000 | Project Ref No HE565627 | Stage: Stage 3

© Crown copyright and database right (2021). All rights reserved. OS 100030649. Contains public sector information licensed under the Open Government Licence v3.0.

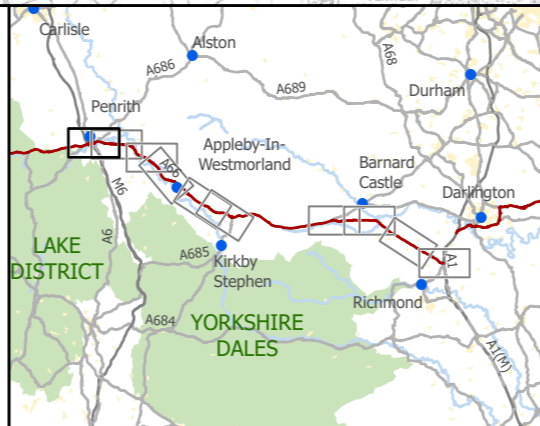
© Durham County Council 2021
© Cumbria County Council 2021
© North Yorkshire County Council 2021



Project Name A66 Northern Trans-Pennine			
Map Title Figure 13.4			
Walking, Cyclists and Horse Rider Provision			
Sheet 10 of 10			
A1(M) Junction 53 Scotch Corner			
Map Number	Project	Originator	Volume
HE565627	-	AMY	- EGN
S00	-	MP - LP	- 010040
Location	Type	Role	Number
Suitability	Suitability Description		Revision
S4	FIT FOR STAGE APPROVAL		P01




Note: The map represents the known and confirmed agricultural land holdings at the time of writing in August 2021. It is based on a combination of land referencing data from Ardent and any relevant information gained from land owner consultation. The information is preliminary and the identification of additional holdings is anticipated within the ES.

- | | |
|----------------------|----------------------------------|
| — Scheme Centreline | Agricultural Land Holding |
| — Black Alternative | Mckays |
| — Blue Alternative | Noble |
| — Orange Alternative | Jenkinson |
| — Red Alternative | Leeming |
| — Existing A66 | Wilcox |
| --- Study Area 500m | Stampers |



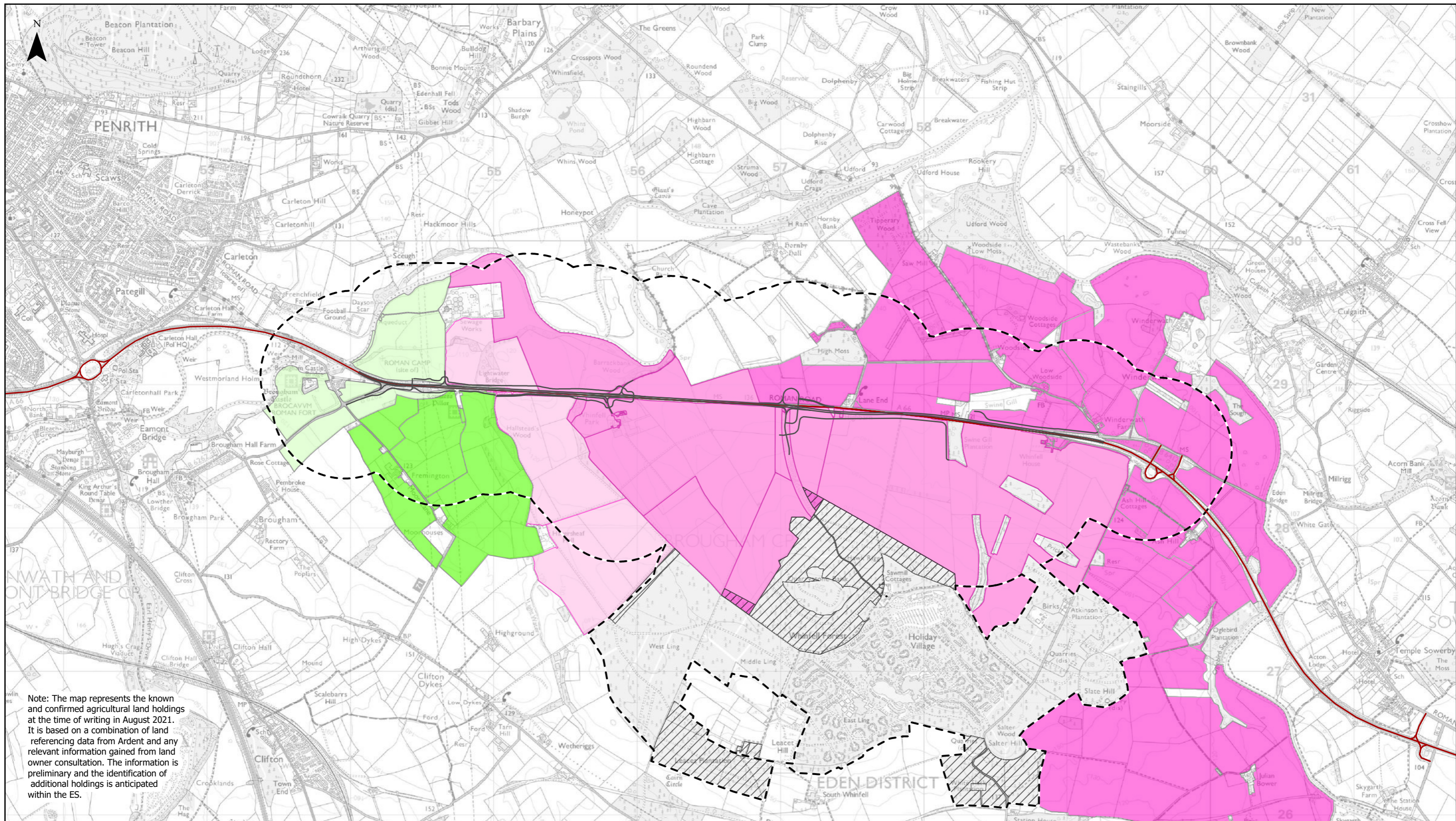



P01	First Issue	CESL	MMAT	LHAN	LWAL	KWAH
	30/07/21	30/07/21	09/08/21	30/08/21	30/08/21	30/08/21
Revision	Created	Checked	Reviewed	Approved	Authorised	



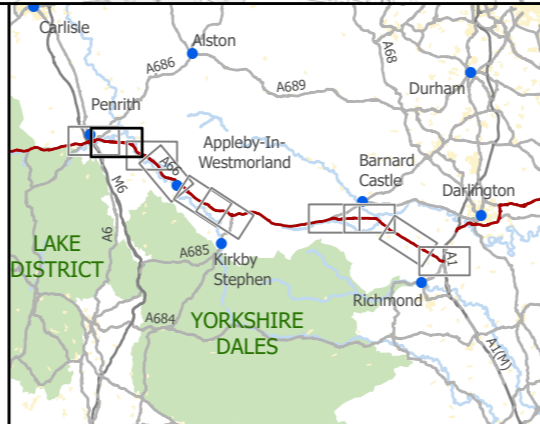
Scale @ A3: 1:25,000 | Project Ref No HE565627 | Stage: Stage 3
 © Crown copyright and database right (2021). All rights reserved. OS 100030649.
 Contains public sector information licensed under the Open Government Licence v3.0.

Project Name A66 Northern Trans-Pennine			
Map Title Figure 13.5			
Agricultural Land Holdings			
Sheet 1 of 10			
M6 Junction 40 to Kemplay Bank			
Map Number	Project	Originator	Volume
HE565627	-	AMY	- EGN
S00		MP - LP - 010041	
Location		Type	Role Number
Suitability	Suitability Description		Revision
S4	FIT FOR STAGE APPROVAL		P01



Note: The map represents the known and confirmed agricultural land holdings at the time of writing in August 2021. It is based on a combination of land referencing data from Ardent and any relevant information gained from land owner consultation. The information is preliminary and the identification of additional holdings is anticipated within the ES.

- | | |
|----------------------|----------------------------------|
| — Scheme Centreline | Agricultural Land Holding |
| — Black Alternative | ■ Jenkinson |
| — Blue Alternative | ■ Wilcox |
| — Orange Alternative | ■ Slack |
| — Red Alternative | ▨ Lowther Trustees |
| — Existing A66 | ■ Winderwath Estate |
| — Study Area 500m | |



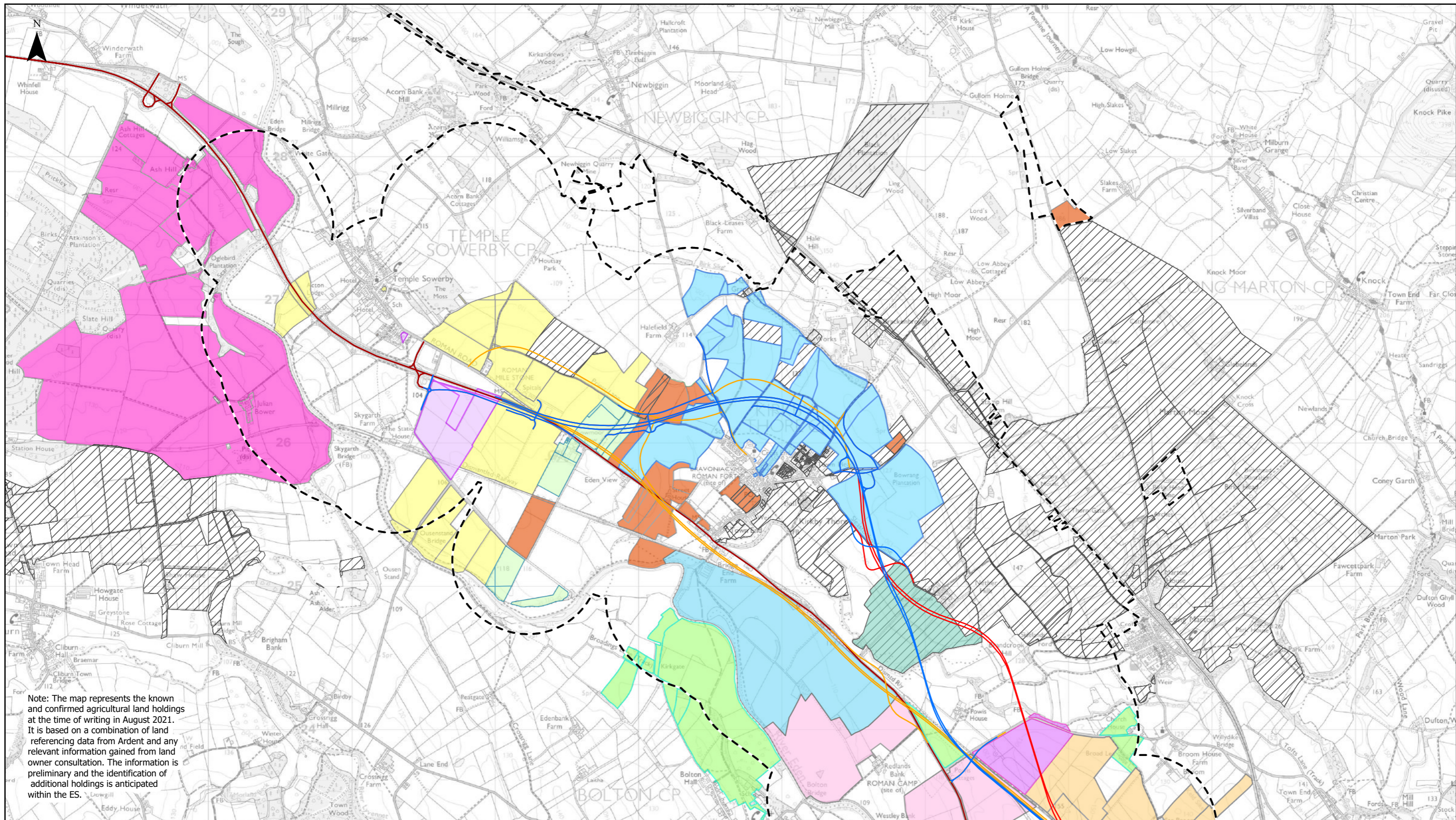
highways england **A66 NTP** Integrated Project Team

P01	First Issue	CESL	MMAT	LHAN	LWAL	KWHA
		30/07/21	30/07/21	09/08/21	30/08/21	30/08/21
Revision	Created	Checked	Reviewed	Approved	Authorised	

Kilometres

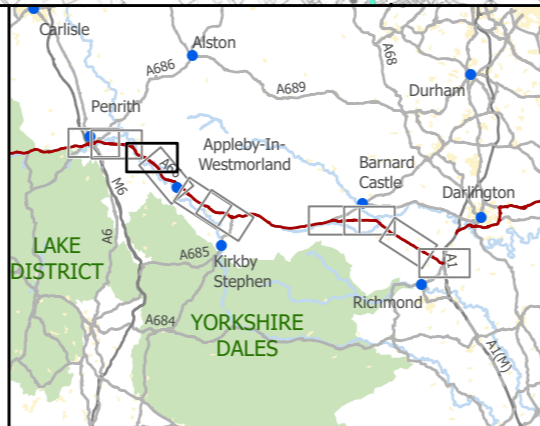
Scale @ A3: 1:25,000 | Project Ref No HE565627 | Stage: Stage 3
 © Crown copyright and database right (2021). All rights reserved. OS 100030649.
 Contains public sector information licensed under the Open Government Licence v3.0.

Project Name A66 Northern Trans-Pennine			
Map Title Figure 13.5			
Agricultural Land Holdings			
Sheet 2 of 10			
Penrith to Temple Sowerby			
Map Number	Project	Originator	Volume
HE565627	-	AMY	- EGN
S00		- MP - LP - 010042	
Location		Type	Role
S4		FIT FOR STAGE APPROVAL	
Suitability	Suitability Description		Revision
S4	FIT FOR STAGE APPROVAL		P01




Note: The map represents the known and confirmed agricultural land holdings at the time of writing in August 2021. It is based on a combination of land referencing data from Ardent and any relevant information gained from land owner consultation. The information is preliminary and the identification of additional holdings is anticipated within the ES.

- | | | | |
|----------------------|----------------------------------|--------------------|---------------------|
| — Scheme Centreline | Agricultural Land Holding | ■ Kennedy | ■ Winderwath Estate |
| — Black Alternative | ■ Dent | ■ Sleee | |
| — Blue Alternative | ■ Nicholson | ■ Addison | |
| — Orange Alternative | ■ Taylor | ■ Dodd | |
| — Red Alternative | ■ Ridley | ▨ Lowther Trustees | |
| — Existing A66 | ■ Ewbank | ■ Farrell | |
| ▨▨▨ Study Area 500m | ■ Bell | ■ Metcalf | |



P01	First Issue				
	CESL	MMAT	LHAN	LWAL	KWHA
	30/07/21	30/07/21	09/08/21	30/08/21	30/08/21
Revision	Created	Checked	Reviewed	Approved	Authorised



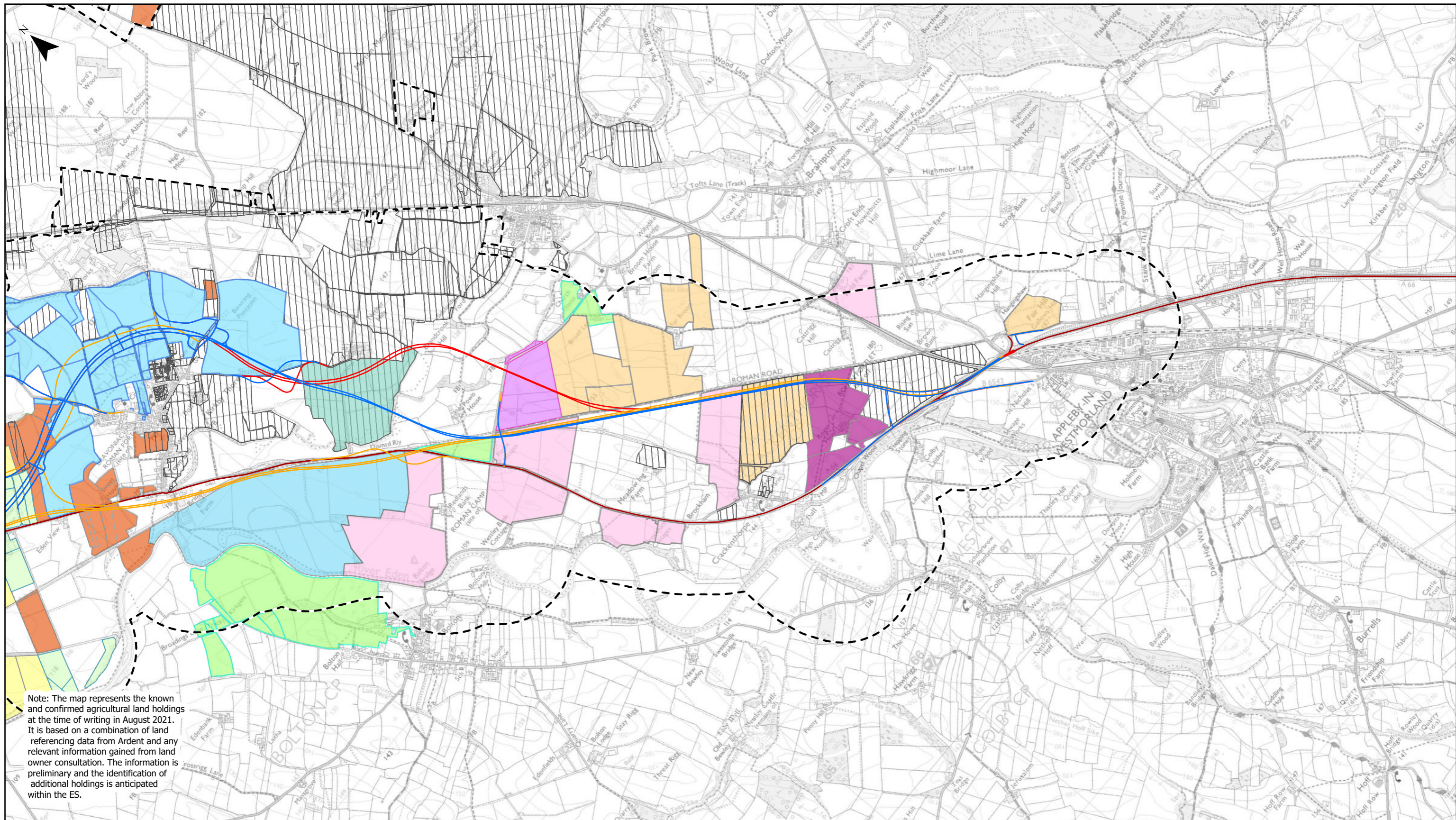
Scale @ A3: 1:25,000 | Project Ref No HE565627 | Stage: Stage 3
 © Crown copyright and database right (2021). All rights reserved. OS 100030649.
 Contains public sector information licensed under the Open Government Licence v3.0.

Project Name
A66 Northern Trans-Pennine

Map Title
Figure 13.5
Agricultural Land Holdings
Sheet 3 of 10
Temple Sowerby to Appleyby

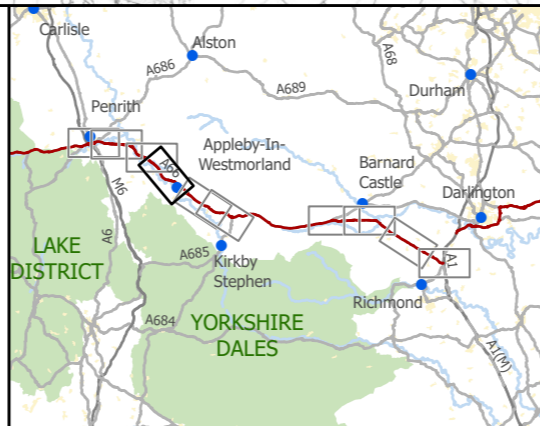
Map Number	Project	Originator	Volume
HE565627	-	AMY	- EGN
S00	-	MP - LP	- 010043
Location	Type	Role	Number

Suitability	Suitability Description	Revision
S4	FIT FOR STAGE APPROVAL	P01



Note: The map represents the known and confirmed agricultural land holdings at the time of writing in August 2021. It is based on a combination of land referencing data from Ardent and any relevant information gained from land owner consultation. The information is preliminary and the identification of additional holdings is anticipated within the ES.

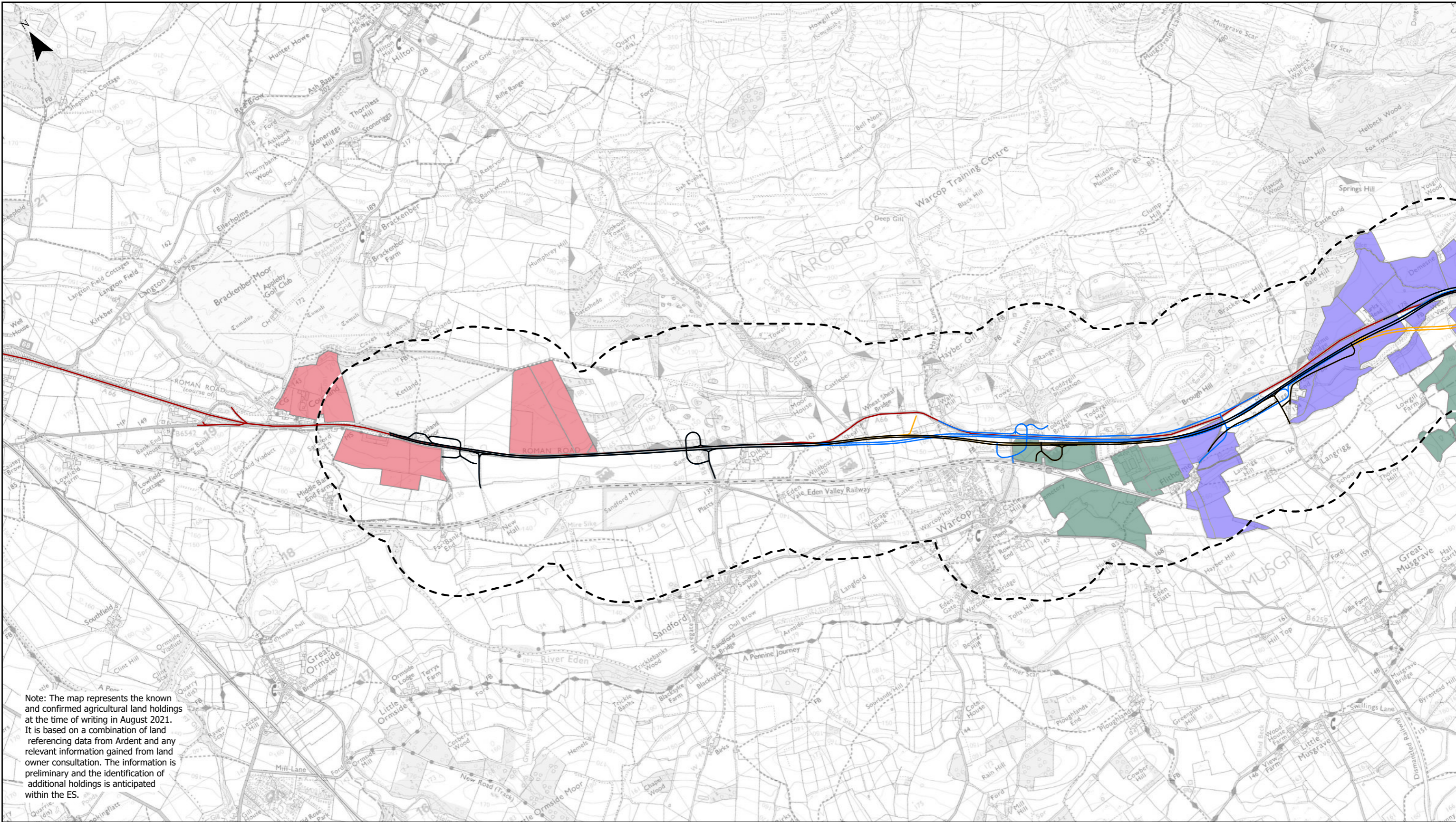
— Scheme Centreline	Agricultural Land Holding	Kennedy
— Black Alternative	Dent	Slee
— Blue Alternative	Nicholson	Addison
— Orange Alternative	Taylor	Lowther Trustees
— Red Alternative	Ridley	Farrell
— Existing A66	Ewbank	Rogerhead Farm
- - - Study Area 500m	Bell	Metcalf



P01	First Issue				
	CESL 30/07/21	MMAT 30/07/21	LHAN 09/08/21	LWAL 30/08/21	KHWA 30/08/21
Revision	Created	Checked	Reviewed	Approved	Authorised

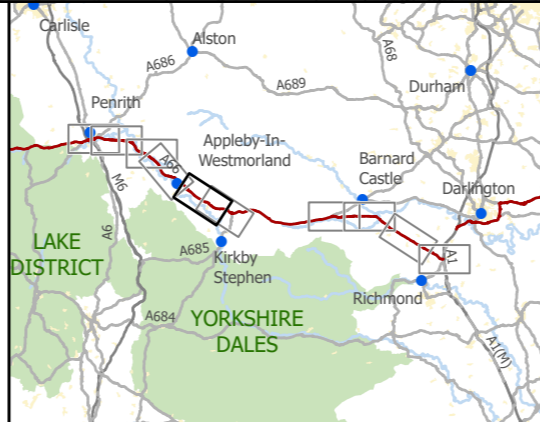
Scale @ A3: 1:25,000 | Project Ref No HE565627 | Stage: Stage 3
 © Crown copyright and database right (2021). All rights reserved. OS 100030649.
 Contains public sector information licensed under the Open Government Licence v3.0.

Project Name A66 Northern Trans-Pennine			
Map Title Figure 13.5			
Agricultural Land Holdings			
Sheet 4 of 10			
Temple Sowerby to Appleyby			
Map Number	Project	Originator	Volume
HE565627	-	AMY	- EGN
S00	-	MP - LP	- 010044
Location	Type	Role	Number
S4	FIT FOR STAGE APPROVAL	-	P01




Note: The map represents the known and confirmed agricultural land holdings at the time of writing in August 2021. It is based on a combination of land referencing data from Ardent and any relevant information gained from land owner consultation. The information is preliminary and the identification of additional holdings is anticipated within the ES.

- Scheme Centreline
 - Black Alternative
 - Blue Alternative
 - Orange Alternative
 - Red Alternative
 - Existing A66
 - Study Area 500m
- Agricultural Land Holding**
- Hayllars
 - Herons
 - Pattersons



P01	First Issue				
	CESL	MMAT	LHAN	LWAL	KWHA
	30/07/21	30/07/21	09/08/21	30/08/21	30/08/21
Revision	Created	Checked	Reviewed	Approved	Authorised



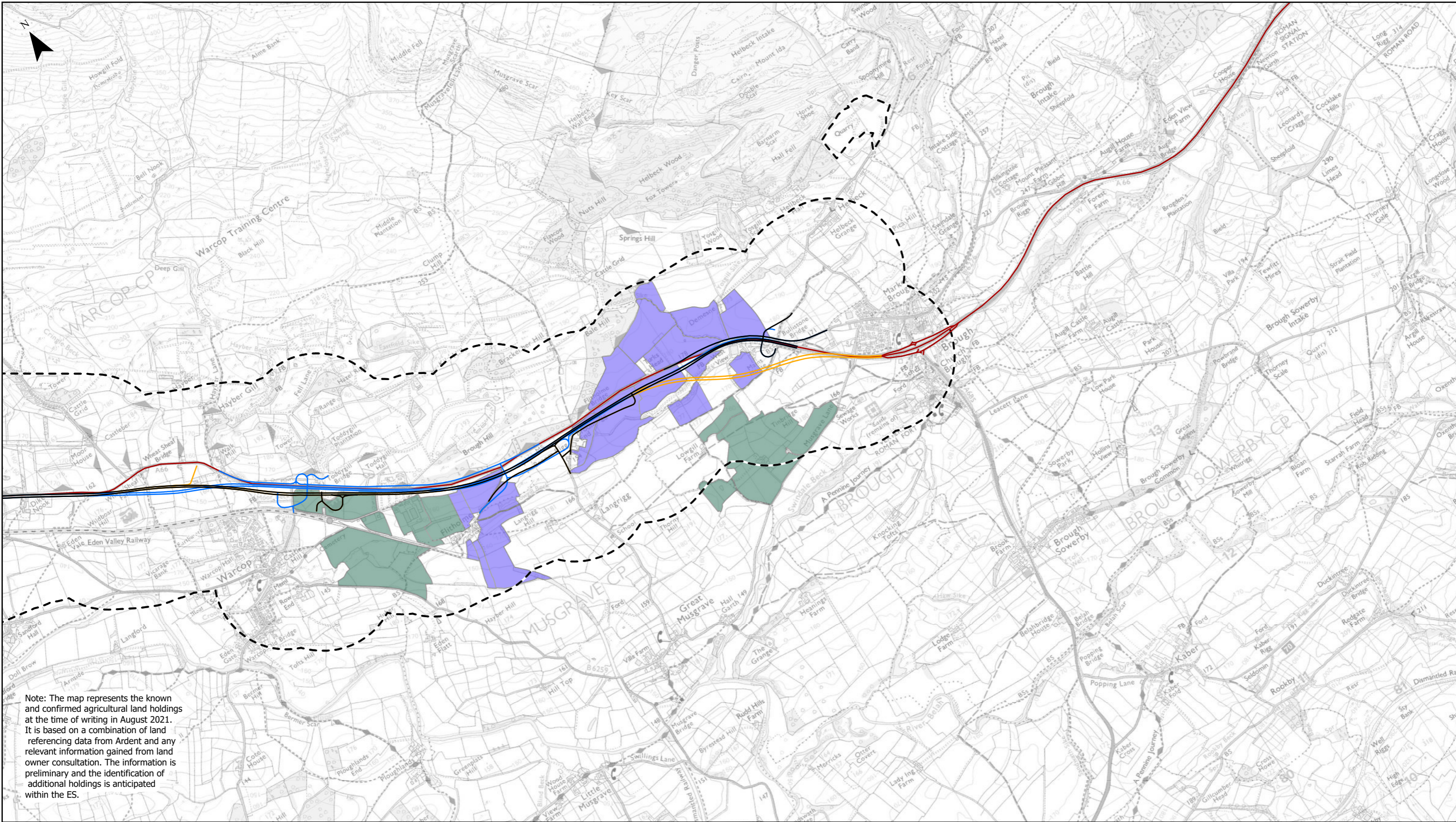
Scale @ A3: 1:25,000 | Project Ref No HE565627 | Stage: Stage 3
 © Crown copyright and database right (2021). All rights reserved. OS 100030649.
 Contains public sector information licensed under the Open Government Licence v3.0.

Project Name
A66 Northern Trans-Pennine

Map Title
Figure 13.5
Agricultural Land Holdings
 Sheet 5 of 10
Appleby to Brough

Map Number	Project	Originator	Volume
HE565627	-	AMY	- EGN
S00	-	MP - LP	- 010045
Location	Type	Role	Number

Suitability	Suitability Description	Revision
S4	FIT FOR STAGE APPROVAL	P01



Note: The map represents the known and confirmed agricultural land holdings at the time of writing in August 2021. It is based on a combination of land referencing data from Ardent and any relevant information gained from land owner consultation. The information is preliminary and the identification of additional holdings is anticipated within the ES.

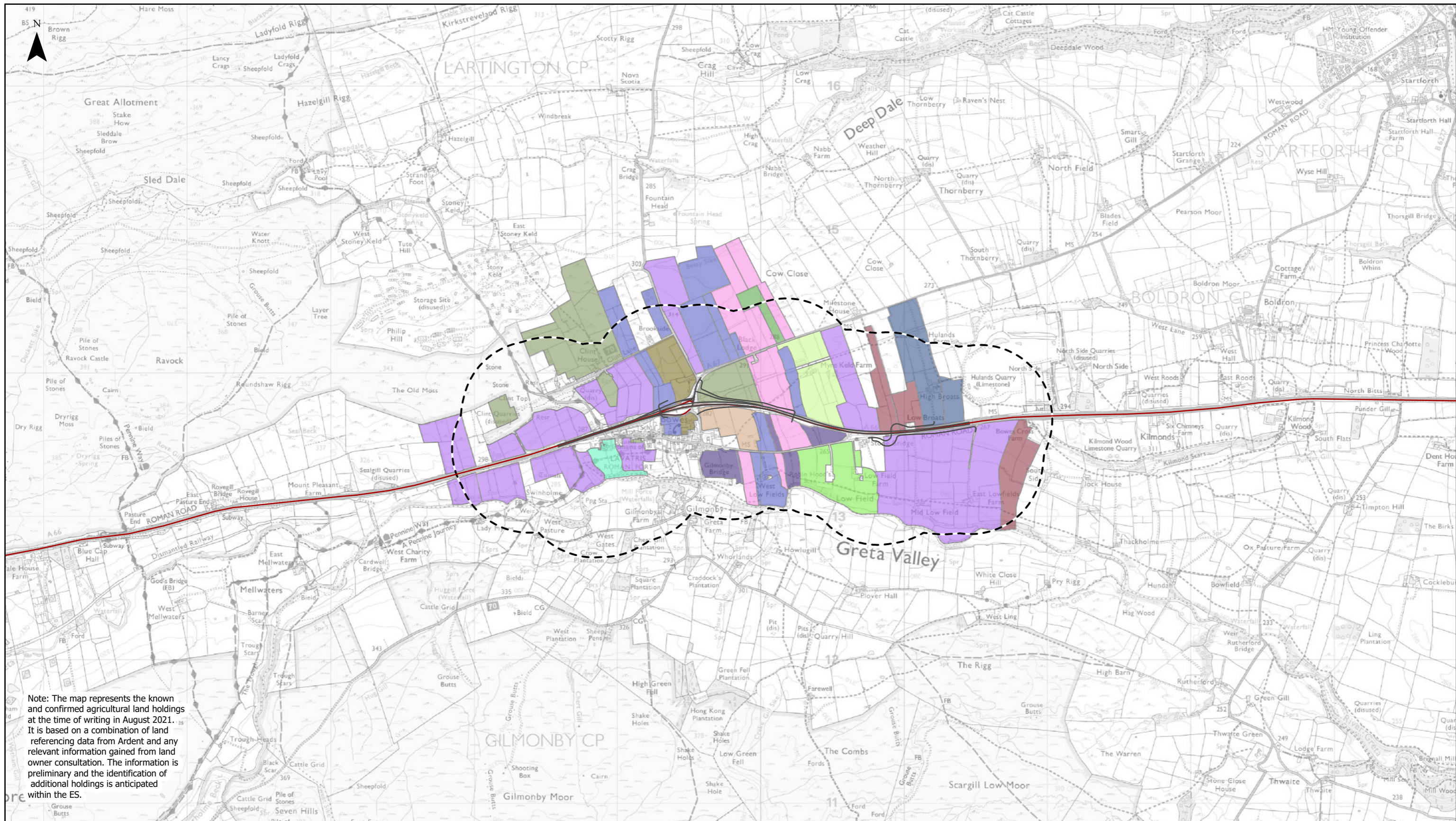
— Scheme Centreline	— Existing A66	Agricultural Land Holding
— Black Alternative	--- Study Area 500m	■ Hayllars
— Blue Alternative		■ Herons
— Orange Alternative		
— Red Alternative		



P01	First Issue				
	CESL	MMAT	LHAN	LWAL	KWHA
	30/07/21	30/07/21	09/08/21	30/08/21	30/08/21
Revision	Created	Checked	Reviewed	Approved	Authorised

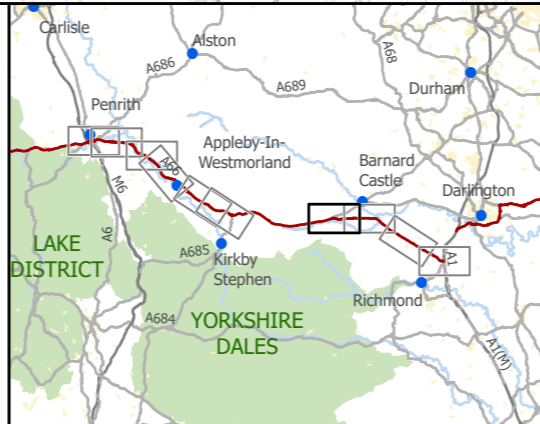
Scale @ A3: 1:25,000 | Project Ref No HE565627 | Stage: Stage 3
 © Crown copyright and database right (2021). All rights reserved. OS 100030649.
 Contains public sector information licensed under the Open Government Licence v3.0.

Project Name A66 Northern Trans-Pennine			
Map Title Figure 13.5			
Agricultural Land Holdings			
Sheet 6 of 10			
Appleby to Brough			
Map Number	Project	Originator	Volume
HE565627	-	AMY	- EGN
S00	-	MP - LP	- 010046
Location	Type	Role	Number
Suitability S4	Suitability Description FIT FOR STAGE APPROVAL		Revision P01



Note: The map represents the known and confirmed agricultural land holdings at the time of writing in August 2021. It is based on a combination of land referencing data from Ardent and any relevant information gained from land owner consultation. The information is preliminary and the identification of additional holdings is anticipated within the ES.

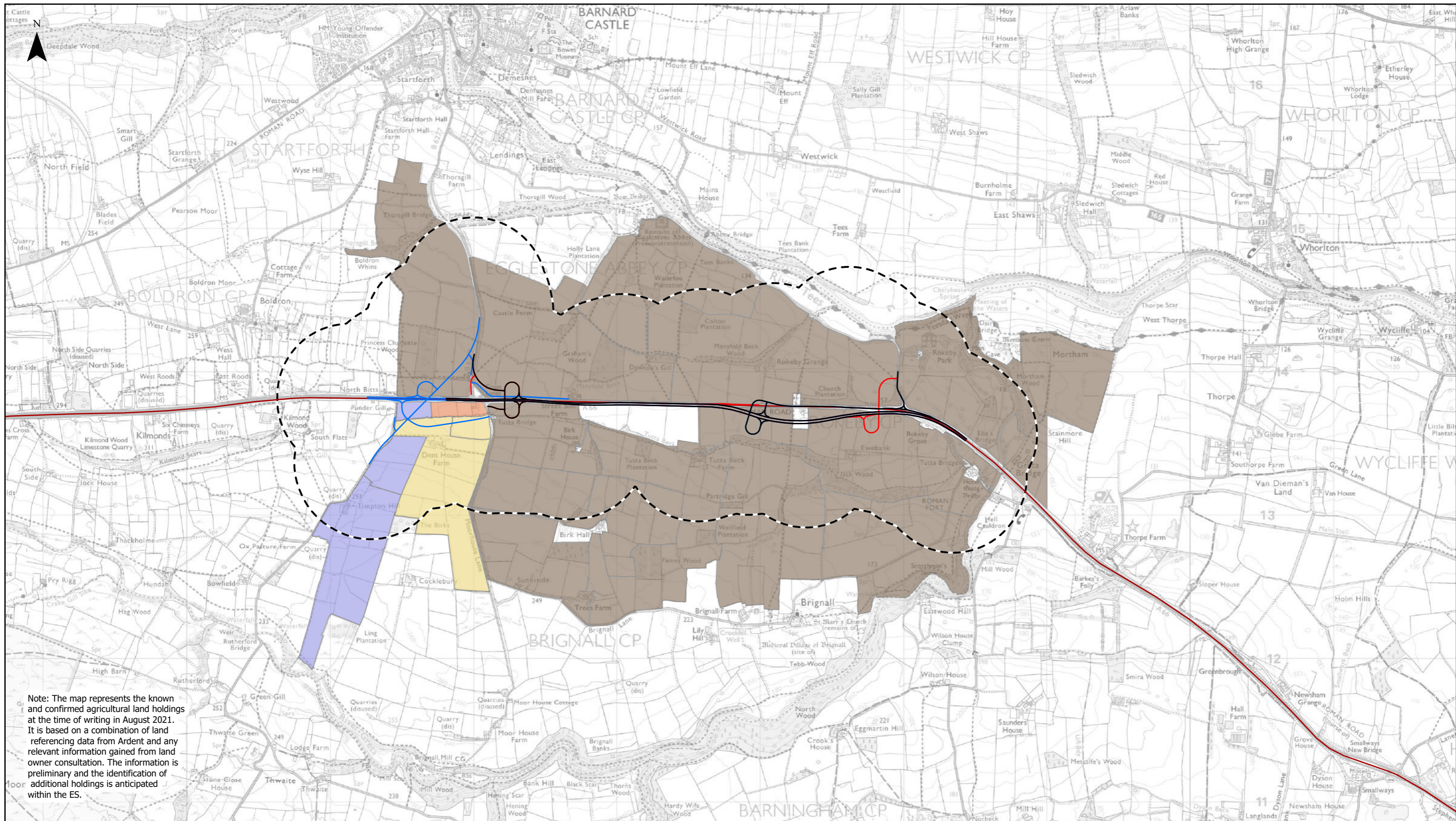
— Scheme Centreline	Agricultural Land Holding	Close	West End Farm
— Black Alternative	Bowes and Romalldkirk Charities land	Bain	White
— Blue Alternative	Nixon	Wright	Sayer
— Orange Alternative	Gill	Tallentire	Tunstall
— Red Alternative	Hobson	Ivy Hall Farm	
— Existing A66			
--- Study Area 500m			



P01	First Issue				
	CESL	MMAT	LHAN	LWAL	KWHA
	30/07/21	30/07/21	09/08/21	30/08/21	30/08/21
Revision	Created	Checked	Reviewed	Approved	Authorised

Scale @ A3: 1:25,000 | Project Ref No HE565627 | Stage: Stage 3
 © Crown copyright and database right (2021). All rights reserved. OS 100030649.
 Contains public sector information licensed under the Open Government Licence v3.0.

Project Name A66 Northern Trans-Pennine			
Map Title Figure 13.5			
Agricultural Land Holdings			
Sheet 7 of 10			
Bowes Bypass			
Map Number	Project	Originator	Volume
HE565627	-	AMY	- EGN
Location		Type	Role
S00		-	MP - LP - 010047
Suitability	Suitability Description		Revision
S4	FIT FOR STAGE APPROVAL		P01

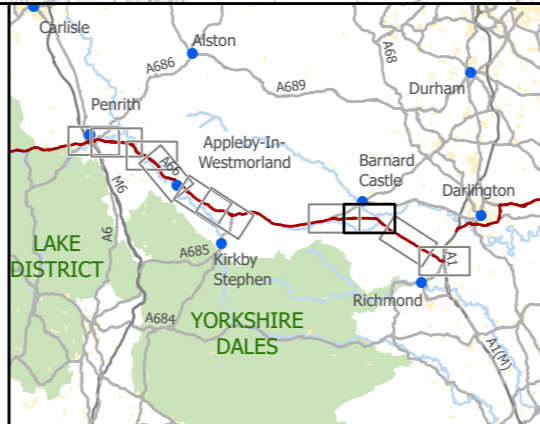


Note: The map represents the known and confirmed agricultural land holdings at the time of writing in August 2021. It is based on a combination of land referencing data from Ardent and any relevant information gained from land owner consultation. The information is preliminary and the identification of additional holdings is anticipated within the ES.

— Scheme Centreline
 — Black Alternative
 — Blue Alternative
 — Orange Alternative
 — Red Alternative
 — Existing A66

Study Area 500m

Agricultural Land Holding
 Cross Lanes Organic Farm
 Hare
 Bellas
 The Mortham Estate



P01	First Issue	CESL	MMAT	LHAN	LWAL	KWHA
		30/07/21	30/07/21	09/08/21	30/08/21	30/08/21
Revision	Created	Checked	Reviewed	Approved	Authorised	

Kilometres

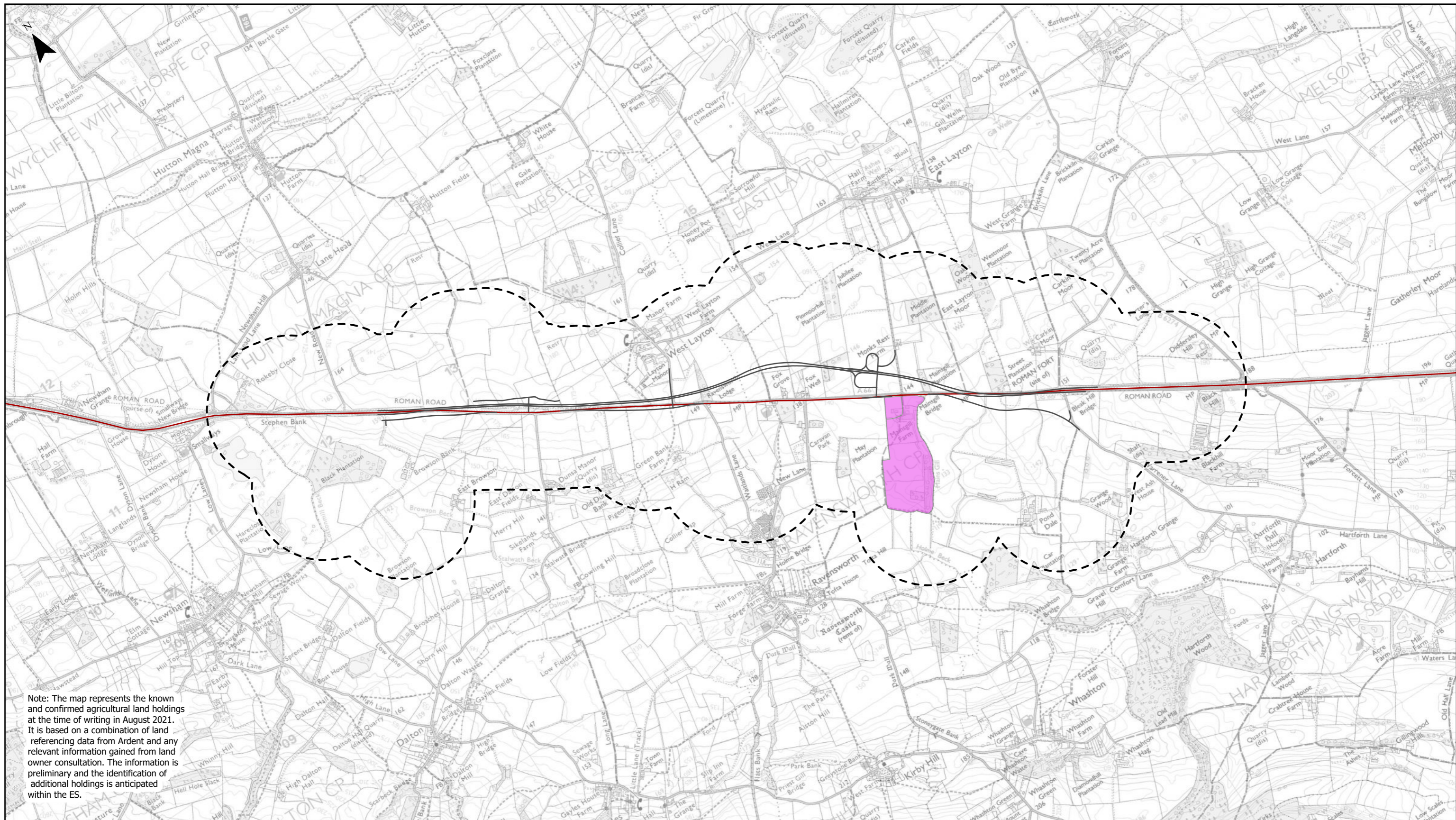
Scale @ A3: 1:25,000 | Project Ref No HE565627 | Stage: Stage 3
 © Crown copyright and database right (2021). All rights reserved. OS 100030649.
 Contains public sector information licensed under the Open Government Licence v3.0.

Project Name
A66 Northern Trans-Pennine

Map Title
Figure 13.5
Agricultural Land Holdings
 Sheet 8 of 10
Cross Lanes to Rokeby

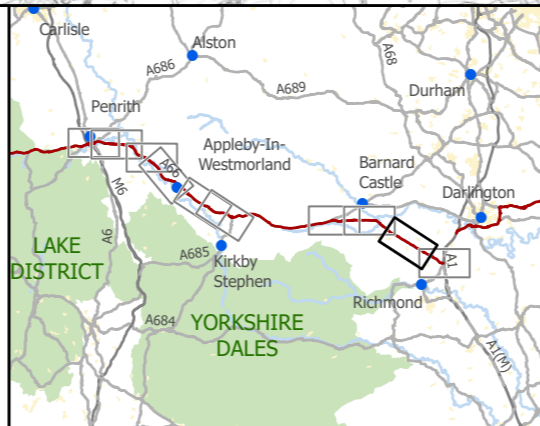
Map Number	Project	Originator	Volume
HE565627	S00	AMY	EGN
Location	Type	Role	Number
	MP	LP	010048

Suitability	Suitability Description	Revision
S4	FIT FOR STAGE APPROVAL	P01



Note: The map represents the known and confirmed agricultural land holdings at the time of writing in August 2021. It is based on a combination of land referencing data from Ardent and any relevant information gained from land owner consultation. The information is preliminary and the identification of additional holdings is anticipated within the ES.

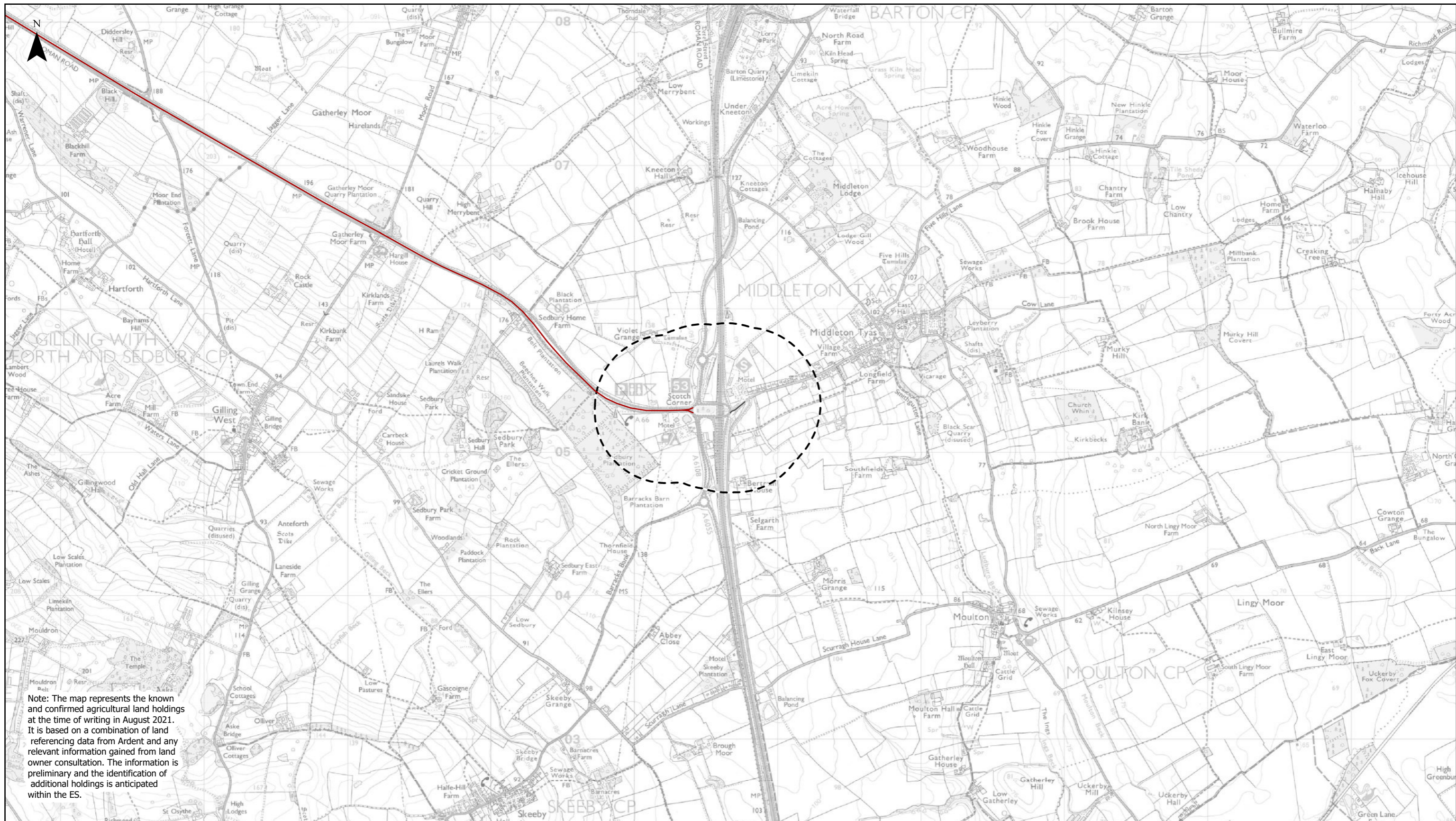
— Scheme Centreline	— Blue Alternative	▭ Study Area 500m	Agricultural Land Holding
— Black Alternative	— Orange Alternative		■ Mainsgill Farm
	— Red Alternative		
	— Existing A66		



P01	First Issue				
	CESL	MMAT	LHAN	LWAL	KWAH
	30/07/21	30/07/21	09/08/21	30/08/21	30/08/21
Revision	Created	Checked	Reviewed	Approved	Authorised

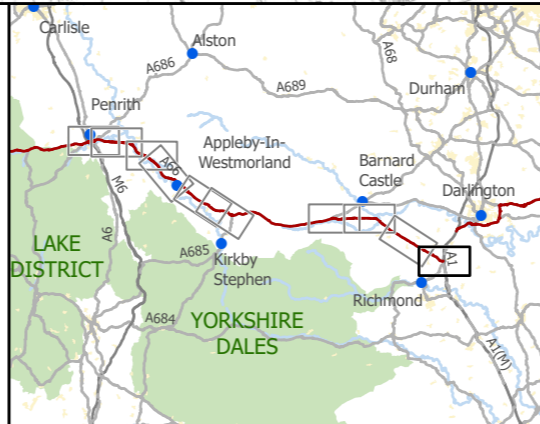
Scale @ A3: 1:25,000 | Project Ref No HE565627 | Stage: Stage 3
 © Crown copyright and database right (2021). All rights reserved. OS 100030649.
 Contains public sector information licensed under the Open Government Licence v3.0.

Project Name A66 Northern Trans-Pennine			
Map Title Figure 13.5			
Agricultural Land Holdings			
Sheet 9 of 10			
Stephen Bank to Carkin Moor			
Map Number	Project	Originator	Volume
HE565627	S00	AMY	EGN
Location	Type	Role	Number
S4	FIT FOR STAGE APPROVAL		P01



Note: The map represents the known and confirmed agricultural land holdings at the time of writing in August 2021. It is based on a combination of land referencing data from Ardent and any relevant information gained from land owner consultation. The information is preliminary and the identification of additional holdings is anticipated within the ES.

- Scheme Centreline
- Black Alternative
- Blue Alternative
- Orange Alternative
- Red Alternative
- Existing A66
- Study Area 500m



P01	First Issue				
	CESL	MMAT	LHAN	LWAL	KWHA
	30/07/21	30/07/21	09/08/21	30/08/21	30/08/21
Revision	Created	Checked	Reviewed	Approved	Authorised

Scale @ A3: 1:25,000 | Project Ref No HE565627 | Stage: Stage 3
 © Crown copyright and database right (2021). All rights reserved. OS 100030649.
 Contains public sector information licensed under the Open Government Licence v3.0.

Project Name A66 Northern Trans-Pennine			
Map Title Figure 13.5			
Agricultural Land Holdings			
Sheet 10 of 10			
A1(M) Junction 53 Scotch Corner			
Map Number	Project	Originator	Volume
HE565627	-	AMY	- EGN
Location		Type	Role
S00		-	MP - LP - 010050
Suitability	Suitability Description		Revision
S4	FIT FOR STAGE APPROVAL		P01